

Vol. 4

**ROADS OF HOUSTON COUNTY
(1871-1899)
&
MAPS OF HOUSTON COUNTY
(1795-1938)**

published by
 FRIENDS OF THE LIBRARY
 HOUSTON CO. PUBLIC LIBRARY
 BOX 183, ERIN, TN 37061

**ROADS OF HOUSTON COUNTY
(1871 to 1899)**

VOLUME IV

- I - BOUNDARIES OF ORIGINAL HOUSTON COUNTY - 1871
- II - ROAD ORDERS - 1871-1875
- III - BOUNDARIES OF HOUSTON COUNTY AFTER PORTION IS RETURNED TO STEWART COUNTY BY THE LEGISLATURE
- IV - ROAD ORDERS - 1876-1891
- V - MAPS OF AREA:
 - A - 1938 (before T.V.A. flooding)
 - B - 1899, 1897, 1876, 1869 iron furnaces, 1856, 1855, 1841, 1832, 1828, 1822, 1795
- VI - INDEX OF ROAD OVERSEERS AND ROAD LOCATORS
- VII - INDEX OF ROAD WORKERS

Compiled by Nina Finley from County Court minutes and an incomplete road order book of Houston County. Maps are part of a collection of the compiler and enlarged to show the Houston County area.

This publication is the property of FRIENDS OF HOUSTON COUNTY LIBRARY, and all profits from the sale of this booklet will be used to benefit Houston County Public Library.

Sandy Short - President
Margaret Gilliam - Treasurer
HOUSTON COUNTY PUBLIC LIBRARY
Box 183
Erin, Tennessee 37061

PRICE - \$8.00
(If ordering, include \$1.00 for shipping and handling)

WHY HOUSTON COUNTY LOST LAND AREA WHICH INCLUDED CUMBERLAND CITY THROUGH TO ELK CREEK (excerpts from Stewart County vs Houston County, 1874, N. McKinnon's answer)

...Stewart County was organized as stated in the bill by an act of the General Assembly of Tennessee passed in the year 1803 as one of the counties of the State of Tennessee and also that the County of Houston was established out of territory taken from the counties of Stewart, Humphreys and Dickson by an act of said General Assembly passed in 1871...respondant denies that the territory thus taken from the county of Stewart much reduced her below her Constitutional number of square miles (500) and placed the northern line of Houston County within less than ten miles of Dover...

most of the present citizens of Houston County then residing in remote corners of large counties and the attendance upon the various courts at Dover being to them a very onerous burden gave notice by written advertisement specifying the boundaries of the proposed new county to the citizens of Stewart County by posting said notices on the door of the court house at Dover as the law directs in such cases...respondant urges that the bringing of a suit after said county was completely organized as stated in the bill attacking the organization of said county has wrought an irreparable injury to the citizens of the county of Houston...

...when the surveyors reached what they called station 97, about 1/2 mile north, 4 degrees east of George Hamburgers in Byron Forge cabin at the end of a circle pretended to be run according to the act of the Assembly establishing Houston County... they ran then due East, seven miles to the Montgomery County line thus picking and culling and appropriating to Stewart County nearly the whole of District No. 9 or Cumberland City District cutting off Houston County entirely from the Cumberland River and taking one of the best and richest civil districts belonging to Houston County and hat by making an offset at one corner not the last of the survey...

...If that of young man Shelton was correct, old man Shelton had fifteen square miles too much in his survey and if old man Shelton's survey was correct, young man Shelton had fifteen square miles too little. But the survey of Wm. M. Shelton Sr., as shown in his report was not so done as to determine accurately whether Wm. M. Shelton, Jr., survey was correct...

This is only a small excerpt of ONE of the documents filed in regard to the returning of Cumberland City area to Stewart County. The documents can be read in the complete form in the Chancery Court documents of Houston County.

1871 boundaries on the new county of Houston and the division of the 10 districts.

District 1--Beginning on the south east corner of Houston County on the bank of the Tennessee River running east with the county line to the road leading from Waverly to Magnolia thence northward with said road to the John Barnes old residence on Hurricane Creek, the north boundary line of Houston County thence west with the county line to the Tennessee River thence south with said river to the beginning-voting place Lawrence Gaddy.

District 2--Beginning at the south east corner of District 1 running east with the county line to the road leading from Waverly to Dover thence northward with said road to the top of the dividing ridge between Long Branch and Lewis branch thence east with the top of said ridge to the Tennessee ridge then with the Tennessee ridge to the rail road thence with said road to the Tennessee Ridge Station thence with the dividing ridge between Cane Creek and Lewis Branch and White Oak to the road leading from Magnolia to Dover thence southwardly with said road to the beginning-voting place Geo. Irwin.

District 3--Beginning at the north east corner of District 2 on the rail road running northwardly with the Tennessee ridge to the highland pond thence due north to the Stewart County line thence westwardly with said line to the road leading from Magnolia to Dover at the John Barnes old residence thence southwardly with said road to the north east corner of District 2 thence with the north boundary of said District 2 to the beginning-voting place Stewart Station.

District 4--Beginning at the south east corner of District 2 running east with the Houston County line to the road leading from B.W. Swift's to Waverly thence north to Mrs. Susan Patterson's thence with the new cut road west of Mr. Lawson's farm to the road leading from J.W. Lewis, Jr. to J.J. Rollard out to the top of the Tennessee ridge thence with said road to where it connects with the old Point Mason road thence westwardly with said road to the top of the Tennessee ridge thence with the Tennessee ridge northward to the west boundary line of District 2 thence southwardly with said line to the beginning-voting place Dr. J.W. Lewis.

District 5--Beginning on the south west corner of District 4 running east with the line of Houston County to the top of the Tennessee ridge thence northward with the Tennessee ridge following the top of said ridge to the east boundary line of District 4 thence southward with said line to the beginning-voting place Gip Smith.

District 6--Beginning on the north east corner of District 5 on the top of the Tennessee ridge running east with the south boundary of Houston County to the south east corner of said county thence with the east boundary line of said county to the top of the ridge near John Ragans thence in a west direction to a point on Yellow creek known as the Cedar Grove thence down said creek to the mouth of Salmon's Branch thence west with the dividing ridge between said creek and old Town creek to the east boundary line of District 5 thence with said line to the beginning-voting place A.J. Parrish.

District 7--Beginning on the north east corner of District 6 running north with the east boundary line of Houston County to the Montgomery County line thence west with said line to the top of the ridge between Yellow Creek and Guices Creek thence south with said ridge to the north west corner of District 6 thence east with said line to the beginning-voting place A.B. Skelton.

District 8--Beginning on the top of the Tennessee ridge where the dividing ridge between the main Wells Creek and the east fork of Wells Creek starts off from said ridge on the line of District 5 running east with said line to the southwest corner of District 7 thence in a north direction to the Montgomery County line thence with said line to the south west corner of said

county. Thence north to the road leading from the Union Furnace to Steele's old furnace thence in a west direction with said road to the top of the ridge between Wells Creek and the Thomas Branch to the road leading from J.C. Lockhart's to W.A. Tomlinson west of his (Tomlinson's) field. Thence south as to include said Tomlinson, Wm. Green, Bright Boone and W.L. Allen to the mouth of the Tub Branch on the Mustard Ground Branch thence in a direct line south to the mouth of the Bush Branch on the east fork of Wells Creek and the east fork thence with the top of said ridge to the beginning-Voting place W.R. Griffin,

District 9-Beginning on the north east corner of District 8 on the Montgomery County line running north with said line to the Cumberland River thence down said River to a corner of Houston County thence with the north boundary line of said county to the road leading from the Byron Fauce to Mrs. Howell's on a branch of Elk Creek thence with said road to where it forks taking the one leading by Horace Hobbister's late residence to his house thence in a direct line to the mouth of the Roslin Lane thence with said lane and road to the north west corner of District 8 thence with said line to the beginning-Voting place Cumberland City,

District 10-Beginning on the northwest corner of District 8 running with the west boundary line of District 8 to the southwest corner and north boundary line of District 5 thence with the north boundary line of District 5 to the top of the Tennessee ridge on the line of District 2 thence with the east boundary line of District 2 and 3 to the north boundary line of Houston County thence with said line to the corner of District 9 thence with said south boundary line of District 9 to the beginning-Voting place Yin Station.

ROADS OF HOUSTON COUNTY--from county court minutes and incomplete road book.

Note to overseers- FIRST CLASS ROAD, STAGE ROAD OR ONE OF EQUAL IMPORTANCE--20 feet wide, if practical, from the situation of the ground--all rocks, trees, stumps, brush and obstructions to be cleared so far as practical, 16 feet in the center of said road--causeway 14 feet in first-class, and 10 feet in second class. SECOND CLASS--12 feet wide. THIRD CLASS shall be opened 7 feet. FOURTH CLASS and bridleways. Measure and mile mark in 30 days, and place durable sign boards at every mile and posts with arms at the forks of all public roads. Roads not classed, to be worked as one of the first class. Foot logs over all streams not bridged, one foot hewn, over high water mark, and banister on all bridges. Give three days notice to hands, and specifying the kind of tools and place where to commence.

1871

R.R. McAuley is overseer of road leading from Wm. Boone's up Wells Creek to the Stewart and Humphreys county old line--all hands

J.N. Lockhart is overseer of the road leading from Wm. Boone's down Wells Creek to road to Roslin Lane--all hands.

W.T. Bateman overseer of road in place of L.R. Hoyer--beginning at the foot of hill near H.W. Nichols and work to the Dickson Co. old line. Hands--Thos Breeden, Linzy Breeden, G.W. Breeden, George Bateman, William Walker, Samuel Breeden, Isham Breeden, Joseph Breeden, A.C. Moore, Coleman Clark, James Clark, Robert Lewis, G.W. Griffin, W.G. Brocks, J.E. Breeden, L.O. Breeden, John Hutton, James Lowry, Marion Osborn, James Bush, Luke Weaver, M.M. Weaver, John Weaver, W.M. Jones, B.F. Roster, A.M. McAuley, Thos. Handline, L.R. Hoyer.

W.I. Hankins, G.W. Rushing, J.B. French, Isaac Nichols, R.A. Scholes are overseers to lay off a public road from Arlington to intersect the Dover and Waverly road at or near where road crosses the Long Branch of White Oak Creek.

J.P. McMillan, Thos. Ridings, J.M. Newberry, M.W. Blake, J.W. Knight overseers to lay off road from Houston County line near Doddy's via Dr. J.W. Lewis to Arlington.

Isham Allsbrooks, Z. Harvey, S.R. Averitt, James Stanfill, John Robertson overseers to lay off road leading from Shoulder Strip across Salmon's Branch intersecting the Dover Road at Wells Creek Church thence to Arlington.

E.G. Nichols, R.D. Rushing, J.E. Breeden, W.R. Griffin, A. Moore, L.L. Skelton to lay off road from Arlington via Quices Creek to Yellow Creek near A.B. Skelton's

J.M. Skelton overseer--road from mouth of Salmon Creek leading up Yellow creek to Harris Mill--all hands

Henry R. Adkins overseer--White Oak Creek Road leading from Ford of the creek at F.G. Parker's to the first ford of the creek at Milas Summers--hands--A.F. Hinson, Chas Hinson, F.E. Andrews, James Adkinson, James Triplett, J.N. Patterson, Sidney Hall, Brery Hall, Nimrod Triplett, Harrison Busby.

Thomas Wyatt overseer--East Darville road leading from Darville via New Portland up White Oak Creek to the ford of said creek at F.G. Parkers--all hands

C.S. Summers overseer--from his house on ridge road leading from the Jug Mills--hands--R.C. Holmes, D.B. Tomlinson, A.C.S. Summers, J.H. Wilson, James McLeod, W.R. Tankford, Mort Canier, Thos. McAskill, D.O. Askey Jr.

John Robertson overseer-road leading from Yellow Creek up Shoulder Strap to intersect the White Oak road at James Smith-all hands

Richard Wyatt overseer-road known as Salmon's Branch road leading from Yellow Creek to the Tenn. ridge road-all hands

J.W.Dickson overseer-up Dry Branch intersecting the Shoulder Strap road-all hands

J.W.Edwards overseer-road leading from ford of White Oak Creek at Sam Woldridge to James Smith-all hands

James Lockhart overseer-road leading from Clarksville road to the Humphreys-Houston Co line

A.W.Holmes overseer-road leading from John Largent's spring up Cane Creek to Tenn. ridge-all hands

W.I.Vickers overseer-East Darville up Cane Creek to John Largent's-all hands

U.S.Tomlinson overseer-road leading from East Darville intersecting the Dover road and Waverly road near James Rushing ridge find-all hands

J.C.Robbins overseer-road leading from ford of White Oak Creek at B.W.Swift's to old Dickson Co line-all hands

John H. O'Quinn overseer-road known as the Dover to Waverly road commencing at Allen Barnes and work to the county line that divides Houston and Humphreys county-hands-W.W.Wynns, Allen Lockhart, Robt. Lane, N. Williams, S.W.Wilson, Anderson Wilson, John Wilson, Reed Wilson, Reece Wilson.

W.T.Bateman overseer-road leading from Yellow Creek known as the Charlotte and Dover road commencing at the foot of the hill this side of J. Fentress and work to the cross road leading from John Bateman's to Coleman Clark-all hands

James Lowry overseer-road known as Charlotte and Dover road commencing at the cross road leading from John Bateman's to Coleman Clark and work said road to Arlington, the county seat-all hands

E.G.Nichols permitted to put a gate across the Dover-Charlotte road on west fork of Wells Creek-good condition so travelling public may open easily.

J.R.Browning overseer-road up Lewis Branch beginning at the mouth of said branch at White Oak Creek running up said branch to Joseph Rogers then up a middle point to the top of the hill then keep the ridge to Arlington-intersecting road from John McDonald's on Wells Creek-Frank Crosswell, John Blanks, J.V.Brown, Murry Mathis (Martin?), Frank Brown, Benjamin Brown, C.A.Cook, James R. Browning.

W.J.Broadus permission to put gate across public road at Roslin Lane leading from old Ashland Furnace in the direction of Old Byron Forge near the crossing of M.C. & L. railroad

John Jones overseer-new road from Shoulder Strap to Salmon's Branch to Arlington-all hands

A.D.Summers, S.M.Wilson, J.W.Hall, John McDonald and Jessee Rushing-to locate public road commencing at ford of creek about 300 yards above John Hall's mill then running the most practical route of Arlington

locate road leading from Yellow Creek to Arlington-from A.B.Skelton's go through Ben Nichols's calf lot and take the Charlotte and Dover road following said road to H. Miller's water fence then cross the creek at the slough side keeping as near the creek as possible till passing said Miller's farm- then running the most direct route into town./

R.D.Rushing overseer-road commencing at Arlington and work to the top of the hill at Wm. Boone's-hands-Ed Craige, Frank Smith, James Nichols, O.P.Nichols, Ed Nichols, John Nichols, H.H.Boone, J.D.Boone, Thos. McQuillock, C.E.McAuley, J.L.Lockhart, N.O.Thomas, E.D.Boone, G.E.Rauscher, G.W.Boone, G.H.McAuley, Wm. Halliburton, J.T.Allman, B.F.Harler, J.W.Boone, W.J.Pegrim, M. Hollister, Ed Love, T.J.Reynolds, E.G.Nichols, E.B.Nichols, G.H.Miller, G.W.Rushing, R.A.Wingo, G.W.Allman, John Mobley, Robt Graham, G.W.Proudly, J.S.Lee, Monroe Stanfill, Chas. Allen, Henry Dudley, Henry Duke, Rich Brown, Isham Parchman, Ely Dorch, John Taylor, Dick Boyd, Wily Lyle, Africa Parchman.

C.A.Moore overseer-road from Yellow Creek and Arlington road beginning at Annie Edwards on Guices Creek to the top of the hill at Wm. Boone's-hands-Wm. Beard, Allen Burton, James Robt Lewis, Hick Griffin, J.E.Breeden, L.O.Breeden, W.G.Brooks, Jasper Ward, Mike Ward.

Skelton overseer-from Yellow Creek to Annie Edwards on Guices Creek-all hands

P.H.Bailey overseer-mouth of Salmon's Branch leading down Yellow Creek to the Mont. Co. line-hands-J.W. Welker, Jr., James Morris, Riley Reynolds, Roby Buchanan, Martin Hamton, Lewis Dorch, Jack Nichols, Ebene Brown, Henry Gunn, Newbern Brown, Frank Brown, Mose Biffle, Henry Humphreys, T.J.Swift, J.M. Bowers, Anthony Pentress, Parker Vanleer.

John Hassell overseer-road leading from Dickson Co. line down Williamson Creek to A.B.Skelton on Yellow Creek-hands-G.M.Waynick, Robt. Patterson, Thos. Patterson, J.M.Russell, Geo Euell, Allen Halliburton, Thos. Halliburton, John Collier, G.W.Skelton, J.M.Hassell, T.F.Hassel, John Bacon, Monroe Halliburton, Howard Cooksey, D.A.Wanick, W. Milton Waynick, M.V.Patterson, D. Waynick, J.M.Waynick, W.F.Waynick, Andrew Patterson, John Fleet.

Daniel Bush, Carrol Cross, George McClellan, John Dean, John Sikes to locate road from Darville to mouth of Hurricane Creek then with winds of Ferry Road to the Stewart Co. line

Wm. Boone has permission to erect a gate across Yellow Creek and Arlington road at mouth of Masterground

Court will furnish sledge hammer and crow bar for use of public roads and also purchase sufficient powder and fuse for blasting-turned over to R.C.Rushing

Thos. Dean overseer-road from Stewart Co. line up to Darville close to one now leading from La Grange Furnace to Darville connecting with street between Latham's and the Hotel-hands-Wm. Irwin, J.C.Cross, David Mathis, Geo. McGohen, John Rice, O.A.Holmes, Thos. Lathan, Henry Lathan, D.J.Smith, John Wiggins, John T. Smith, Wm Gibson, Malcolm Moore, Isaac Mathis, Sam Mathis, James Moore, John R. Bradley, A. Blankenship, D. Benson, Mon Askew, T. Rainwater, Chas Sykes, A. Sykes, Geo. Cathey, B. Boswell.

G.C.Miller is allowed to change road leading from A.B.Skelton's to Arlington to come in on the lower end of his calf lot thence through his orchard to cross the creek at his western boundary line to the road leading from Conroy's ferry on condition that said Miller will do all the work on it himself and not claim any damages on land or fences and that portion of the Charlotte and Dover road running from his spring to the rock quarry be discontinued and turned with the new road.

A.J.Parrish will lay out a road commencing at A.J.Parrish on Dry Creek crossing Salmon Creek at Bub Blakes and Houston Adkins and down East prong of Wells Creek thence to Arlington and that the road located from Shoulder Strop to Arlington to changed so as to run to the above points.

Wm. Moore, V.B.Moore, W.T.Dowdy, Jessie Parchman, J.W.Parchman, John W. Moore, H.A.Rowers, S.R.Warden, J.M.Parchman, B. Rowers and Wm Webb petition to lay out a road leaving from Wm. Moore's on the east fork of Guices Creek crossing said creek below S.R.Warden's thence up the Rock Quarry hollow out through the edge of Stanfill's old coaling ground down the ridge to G.W.Marable's connecting at Wells Creek with the Wells Creek and Arlington road.

Clarksville and Waverly road will be divided in two sections and Riley Reynolds is appointed overseer from the ford at Brown's Mill to the Mnt. Co. line and hands are Robt Buchanan, Martin Hampton, Billie Welker, James Mars, Lewis Dorch, Jack Nichols

1872

John W. McDonald overseer-road leading from the Dover and Waverly road to Arlington-hands H.C.Cock, J.W.Cock, J.B.French, M.W.S. Brake, W.P.Buchanan, P.A.Weaver, Z. Evans, West Hall

J.T.Jones overseer-road leading from the ford of White Oak Creek, a short distance above Hall's Mill to the Dover and Waverly road-hands Frank Summers, John O'Bar, Thos. O'Bar, Jasper Patterson, J.H.Turner, James Yarbrough, Harvey Lane, J.H.French.

Robt. Buchanan overseer-road from Brown's Mill to Mnt. Co. line instead of Riley Reynolds

M.R.Scholes overseer-road leading from head of Dr. John Brown's lane to the mouth of Lewis Branch-hands R.A.Scholes, C. Ivey, T. Ivey, J.R.Petty, F.M.Petty, W.H.Washburn, H. Beacham, R.M.Bokles.

John Uffelman overseer-road leading from Wm. Boone's up Wells Creek to the Stewart and Humphreys Co. old line in place of R.R.McCauley-all hands

A.W.Holmes overseer-road leading from John Largent's spring up Cane Creek to Tennessee Ridge-hands J. Pitt, A. Pitt, Wm. Martin, Sean Thompson, James Craige, H. Hansel, Jasper Bell, John Bell, James Dunaway, R.F. McIntosh, R. Butler, Hank Benson, R.A.Salisbury, Rice Sherwell, Tom Truman, John Largent, Dunk Largent, Geo. Largent, W. Rogers, Alfred Connel, Bridger Pitt, Geo. Barnes, Kenneth Barnes, Roderick Barnes, Charles Barnes, ? Robt.

Rora McUlray, John Mizell, P. Rushing, J.P.McMillan, Benjamin Brown to locate public road leading from Arlington to Waverly crossing Long Branch at Mrs. Young's thence to most practicable route via Hendrix Mill to the Humphreys Co. line.

J.A.Rorer, L. Gaddy, John Cuff, R. Dudley, John Largent to locate road from Darville up the waters of Cane Creek intersecting the road from Largent's school house to arlington

Jury of view report for road leading from Wm. Moore's on Guices Creek to arlington-from Wm. Moore's on west abance of Guices Creek and thence up Guices Creek one mile crossing said creek and running up what is called the Rock Quarry hollow and then through the Robert Stanfill old coaling ground and taking the ridge down the old road to G.W.B.Marable's through to Arlington

Thomas Warden overseer-road leading from Wm. Moore's east fork of Guices Creek to G.W.B.Marable's on Well's Creek-hands J.W.Parchman, Thos Patterson, Wm. Lewis, Morris Patterson, Wm. Patterson, V.B.Moore, John W. Moore, D.C.Moore, David Walker, Jo Walker, Johnson Kizer, Frank Parchman, Harrison Parchman, Robt. Jordan, Bill Parchman.

T.W.Underwood overseer-road leading from Zadock Rotter's to the point where the Well's Creek hands will meet them-hands F.M.Clymer, W.H.Green, J.M.Alley, J.H.Alley, T.B.Craige, B.F.Craige, G.J.Craige, Reary Rotter, Zadock Rotter, Daniel Rotter, Alfred Alley, James Jones.

J.O.Patey overseer-road leading from Shoulder Sdrap to Z. Rotter's-hands Willie Clymer, And Averitt, W. Vanhook, C. Henly, D. Brown, J.C.Dickson, Alfred Brown, Henry Thompson, W. Nesbitt, J. Bailey, W. Strait, Alec Averitt, A. Clymer, Robt Craig, H.W.Craig

Permission to locate road from A.J.Parrish to arlington-road run with or near the neighborhood road from said Parrishes to the branch near A.J.Blake's thence with his lane to Salmon's Branch crossing said creek and through a lane dividing the lands of said Blake and Wm. Orvata and with the ridge to old Town branch crossing at or near the path leading from J.H.Adkins to Mrs. Black's leaving said path on the left up a flat ridge to the road known as the Box road through with or near said road to the path

leading to Wm. Walker's thence with the ridge to the hollow near what is known as the Brook's old house and intersect the road running down the east fork of Well's Creek near the mouth of said hollow and with said road to John Broome's intersecting the Charlotte and Dover road and with it to ARLINGTON.

James Lowry assigned hand to work roads Marion Osborn, James Bush, A. McAuley, M. Weaver, Luke Weaver, Tom Handline, John Bratschi, Thos. Boone, R.C. Boone, W.B. Lowry

Road leading from ARLINGTON to Erin to Yellow creek be classed as No. 2

Wm. Averitt overseer-road leading from Wm. Boone's down Well's Creek to the ford of the creek known as the cow ford on well's Creek-hands Ed Craige, Walter Averitt, C.E. McAuley, Tom Mookbe, John Averitt, John Kent, G.W.B. Marable, Henry Marable, Henry Bennett, Tom Richardson, Hart Brigham, Geo. Kizer, B.K. Lockhart, Riley Lockhart, R.A. Pulley, Sam Freed, Monroe White, Will Pentress, Geo. Dickson, Wiley Richardson, Dave Carter, Andrew Pentress, Wm. Warden, I.A. Henkins, Henry Dunlap.

A.J. Blake overseer-road leading from A.J. Parrish to Arlington-hands Richard Watt, W.H. Orgain, John Bryant, Henry Robertson, James Cooksey, Houston Adkins, Shad Baldwin, John Skelton.

G.W. Bateman overseer-road leading from where A.J. Parrish/Arlington road intersects the Dover and Charlott road-hands D.L. Black, Samuel Breeden, Linzey Breeden, Wm. Walker, J.M. Keel.

J.W. Brigham, B.N. Carter, S.T. Allen, J.C. Lockhart, J.W. Richardson to locate and survey the most practicable route for a public road from Mrs. Richardson on Wells Cr. to Arlington.

Jury of view to lay out road from ARLINGTON to ridge to Mrs. Young's on Long Branch crossing said branch and running the ridge to Hendrix Mill and White Oak Creek from said mill to the Humphreys Co line near Allen Warren's

Arthur Sykes overseer-road leading up Hurricane Creek commencing at the Barville and La Grange Furnace road and stopping at the ford of the creek at the burch tree-hands Randolph Bradley, John Bush, James Moore, Malcome Moore, P.H. Vickers, W.A. Vickers, Charley Sykes.

J.B. French overseer of road leading from the Dover and Waverly road to Arlington

J.B. Nichols overseer of road leading from Arlington to Mrs. Young's

Wm. Hatfield overseer to open a road leading from Mrs. Young's to Humphreys Co line

AC. Winstead overseer-road leading from the end of the lane between him and James S. Smith to the berry pond hands Eli Hooper, Elijah Robbins, J.P. Turner, Isaac Turner, James Smith

Road leading up the east fork of Well's Creek is to be moved from where it is not (through John Broome's land) and be put back to its original place.

S.M. Wilson, J.P. Buchanan, G.T. Buchanan, Geo. Irwin, Allen Lockhart-jury of view to lay out road commencing at the John McDonald road and run the most practicable route of Arlington

R.C. Boone overseer-road known as the Dover and Charlotte road commencing at the crossing leading from John Bateman's to Coleman Clark's and hands are Marion Osborn, James Bush, Allen McAuley, Luke Weaver, Thomas Handline, John Bratschi, Thos. Boone, Robt. Box, W.B. Lowry, Mathew Weaver.

W.W. Wynns overseer-road leading from ford of the creek at E.G. Parker's to the first ford of the creek above Milas Summers instead of H.R. Adkinson-hands S. Patterson, Dr. Scott, Wm. Hooten, A.F. Hinson, Charlie Hinson, Giddy French, H. Flippo, E.F. Lashlee, James Triplett, Wm. Lankford, M. Trippelett, R.N. O'Guin, Robt. Beacham, H.R. Adkinson.

1873

Jury of view report—commencing at the Jones road leading from White Oak Creek about one mile from Tenn. Ridge Station then by said station thence by Arlington Reach Orchard thence down striking the hollow of the Alley Springs thence to Arlington

Geo. Moore overseer—road beginning at ford of creek above Jesse Parchman's field running up Grices Creek to Halliburton's field thence to James Pentress—hands—Joe Lomax, Wm. Warden, New Minor, Mack Minor.

V.B. Moore overseer—road leading from Wm. Moore on Guices Creek to G.W.B. Marable's on Wells Cr.—hands—Frank Parchman, J.J. Parchman, Harrison Parchman, Isiah Brown, Johnson Kizer, Robt. Jordan, David Walker, Wm. Patterson, Abner Patterson, J. Morrison, John Walker, Henry Beecham,

Thos. Dean overseer—road leading from Danville to La Grange Iron Works commencing at Danville and work said road to the Co. line between Stewart and Houston—hands—Wm. Irwin, Richard Mathis, David Mathis, C.H. Holmes, Thos. Lathan, Henry Lathan, Joseph Smith, John Wiggins, F. Creney, H. Miller, James Moss, James Semwell, Elias Rodd, John Shannon, L.R. Rea, C. Curtis.

W.H. French, J.S. Crouse, J.S. Browning, Thos. McIntosh, W.L. Robbs—jury of view—to lay out road from forks of Hurricane Creek running up the south prong of said creek thence the most practicable route of Arlington

J.R. Richardson, S.T. Allen, Thos. Richardson, J.C. Lockhart, James Pulley—jury of view—for road leading from Mrs. Susan Richardson land on the ridge around to Dr. Carter's old wood camp then to the south west corner of Mrs. May Brigham's field on Spring Creek then over the ridge intersecting the road from Dr. J.W. Brigham to Erin above the residence of R.D. Rushing about half a mile then across said road and down a hollow to the street in Erin that leads by J.S. Lee's residence and the Grand Central Hotel to Erin and Arlington Road.

W.T. Doudy overseer—road leading from Jesse Parchman on Guices Creek to Cumberland City—hands—B.J. Doudy, G.W. Doudy, Barney Powers, Wm. Webb, J.I. Allman, W.B. Dunbar, Jack Thomas, Geo. Thomas, Henry Thomas, M.B. Rotter, Robt. Lyle, Wm. Powers, Robt. Rochell

Wm. Hemdon overseer—road leading from ford of Hurricane Creek above Polipse Furnace to the forks of Hurricane Creek—hands—Isaac Mathis, John H. Barnes, James P. Barnes, Thos. Phillips, W.B. Barnes, Taylor Robb, Joseph Wells, W.A. Hunt, Allen F. Barnes

G.B. Sinks, J.M. Hickerson, A.B. Hickerson, Benj. Trotter, W.T. Jones calculate a road leading from White Oak Creek to the county seat commencing at the ford of White Oak Creek to the ford of creek at William Doudy's running with the Keverly road on well's Creek by way of Dr. Lewis then the most practicable route via Wade Nichols residence to the Erin-Arlington road

W.T. Rabb overseer of road commencing at the fork of Hurricane Creek—south prong—and work to the Charlotte road—hands—A. Crouse, I. Crouse, Tom Barnes, Allen Weeks, Sidney French, John French, J.S. Browning, Ritt Browning, T.N. McIntosh, A.W. Mibley

J.C. Lockhart is allowed to put gates across Cave Hollow road and lane near Riley Lockhart

Jasper Averitt overseer of road in place of John Duffelman—commencing at Wm. Boone's and up Wells Creek to the old Stewart/Humphreys Co. line

S.T. Allen foreman—to open road leading from head of Mrs. Richardson lane on Wells Creek to Erin—hands—Hart Cookesey, Isham Cookesey, Andrew Nolen, W.J. Broadus, John Ellis, James Pulley, Riley Lockhart, Turner Lockhart, J.W. Richardson, Thos. Richardson, James M. Lewis Jr., Richard Simmons, Frank Carter.

Request for jury of view for road commencing at ford of White Oak creek at Wm. Dowdy's running with the Waverly and Well's Creek road by Dr. J.W.Lewis leaving the Well's creek road taking up a left hand point just above Jackson's intersecting the ridge road at the top of the ridge then with the ridge road to the upper end of Robt. Ross farm running through each corner of field thence with the road to the pond on top of ridge then taking the left thence striking the Erin and Arlington road just below the saw mill.

Request for a jury of view for road commencing old road leading from Clarksville by Geo. Shuff's and Arthur Powers on Guines Creek and thence on by Roslin and Byron Forge opened from the corner of Davis field to Major Marshall's and that a new road be opened from Major Marshall's house leaving Abbot Tomlinson's on the left and thence on by J.C.Lockhart's apple orchard to the first railroad bridge intersecting the Well's Creek road at said bridge as to follow said road to the end of Mrs. Richardson land and connect with the road leading directly over the ridge and by Mr. Carter's wood camp and the S.W. corner of Mrs. Mary Brigham's field thence over the ridge to the Hollister field,

G.T.Buchanan overseer-road commencing at the Jones Road leading from White Oak Creek about one mile from Tenn. Ridge Station and work to the three mile sign board near Hillman's Peach Orchard on Tenn. ridge-hands-E.T.Rushing, A.C.S.McKinnon, C. Evans.

H.D.Howe overseer-road commencing at sign board near Hillman's Peach Orchard on the Tennessee ridge and work said road to Arlington-hands-Daniel McAskill, Richard McAskill, John McMillan Jr., John Hershner, J.A.Hannah, Henry Pulley.

John Brigham overseer-road leading from Mrs. Young's to the Humphreys Co. line instead of Wm. Hatfield-hands Sam Turner, J.V.Deck, Wm. Rushing, Wm. Knight, John Mizell, Wm. Lewis, P. Rushing.

James Davis overseer-road commencing at the ford of White Oak at Wm. Dowdy's and work to the top of the ridge at Wm. Ross-hands-Thos. Cleghern, Pierce Jones, Hart Sinks, J.M.Hickerson, Ben Trotter, Warren Sinks, Bud Sinks, A.J.Richardson, John Ross, Watts Merity

Wm. Ross overseer-road commencing at the top of the ridge at Wm. Ross's and work to the road leaving from Arlington to Erin intersecting said road just below Burgo's saw mill on fork of Wells Creek

G.W.B.Marable overseer-road leading from Wm. Boone's on Well's Creek running down Wells Creek to the cowford -hands-Ed. Craige, Walter Averitt, John Kent, Henry Marable, Thos Richardson, Hart Brigham, Geo. Kizer, Riley Lockhart, Bis Lockhart, Will Fentress, Geo. Dixon, J.W.Richardson, Dave Carter, A. Fentress, Henry Dunlap, Neilus Averitt, G.W.Averitt, Clabe Box, Wm. Averitt.

C.G.Wilson overseer-road leading from Danville up White Oak creek commencing at Danville and work to the upper ford of White Oak creek at F.G.Parker's-hands-Newton Roberts, Prentice McMillan, Nat Green, Sam Barnes, J.M.Brack, W.A.Wilson, Henry Weaver, Bud Lanckford, Crayton Thompson, Archiblad Cathey, Charley Summers, Henry Dudley, L.B.Holmes, C.C.Holmes, Allen Weaver, Thos. Fiser, Bud McMillan, James McDonald, James Keel, Robt. Keel, Lewis Askew, Nelson Lanckford, J.A.Holmes, Eid Thomason, John Hansel, Joe Summers, Dr. W.B.Scott, Anderson Hassell, Wm. McDonald,

G.H.Miller overseer-road leading from Arlington to the cooperation line of Erin commencing at court house and work said road to the said corporation at or near the creek just above T.J.Reynolds residence-hands-E.B.Hall, J.M.Edwards, Stewart Hall, J.G.Faxon.

Wm Ross overseer-road commencing at top of the ridge near his residence and work said road to the Erin Arlinton intersecting said road near Burgo's saw mill and about half mile from Arlington-hands-Parrish McLennihan, John Bratschi, R.L.Ross, Gum Ross, James Norman, James Davis.

R.C.Holmes overseer-road from John H. O'Guin commencing at Allen N. Barnes on Humphreys Co. line-hands A.J.Rushing, M. Hassell, D.B.Tomlinson, R.R.Wilson, T.R.Wilson, AD. Wilson, W.N.Wilson, W.A.O'Guin, V. Rushing.

A.W.Mobley overseer-road commencing at the fork of Hurricane creek south prong of said creek to the Charlotte Road and hands are- Qus Williams, Rufe Barnes, E.T.Ridings, A. Grouse, J. Crouse, Tom Barnes, Allen Waks, James Brake, Sidney French, J.S.Browning, Robt. Browning, T.N.Nichols,

James M. Lewis Jr. overseer-road leading from Cumb. City to the cowford on Well's Creek via Roslin -hand T.W.Nichols, J.F.Bishop, Geo. Stacker, Dick Simons, Henry Bennett, Hart Cooksey, Isham Cooksey, John Murphy, W.J.Broadbus, S.T.Allen, Robt. Parker, John Ellis

W.R.Griffin, C.S.Lee, L.O.Breeden, Jesse Breeden, A. Moore-jury of view to locate a public road leading from Mrs. Edwards of Guices Creek running up said creek to H. Halliburton thence the most practicable route via Clabourn Moore's down the Musterground branch connecting with the Yellow Creek and Erin road at Wells Creek.,

Calvin Day overseer-road from Darville to ford of White Oak creek at the Magnolia Mill-hands-G.D.O*Law, Seth Outlaw, Jr., C.D.Holmes, J.R.Rea, J.T.Smith, J.A.Griggs, C. Doty, T. Ourtis, H. Miller, Ocliss Wynn, Thos. Latham, John Higgins.

U.S.Tomlinson, R.C.Holmes, D.B.Tomlinson, A.J.Rushing, K. McAskill to locate road commencing at U.S.Threll on the Darville Road running up hollow to the dividing ridge between Cane Creek and White Oak Creek thence with said ridge to the Jones Rd,

Harvey Lane overseer-road leading from the ford of White Oak Creek commencing at said ford a short distance above Halls Mill and work to the Dover and Waverly Road-hands-P.C.Thompson, Thos. O'Bar, John O'Bar, J.W. Roberts, Frank Summers, Jasper Patterson, J.W.Tidwell, Wilson Summers, Thos. Gill, Charles Gill, J.O.Jones

James Clark overseer-road known as the Charlotte and Dover road in place of W.T.Bateran-commencing at the foot of the hill near James Pentress and work said road to the crossroad leading from John Bateran's to Coleman Clark's-hands-W.G.Brooks, Frank Brooks, John Allen, Joe Walker, Henry Walker

Mathew Weaver overseer-road at the crossroads leading from John Bateran's to Coleman Clark's and work from cross road to Arlington to where said road intersects the road leading from Yellow creek to Arlington hands-Luke Weaver, Marion Osburn, James Lowry, Richard Trotter, T.C.Boone, R.C.Boone

Lirzy Breeden overseer-road via G.W.Bateran leading from A.J.Parrish to Arlington commencing at the end of A.J.Blake's section and work to the Dover and Charlotte Road on the east fork of Well's Creek-hands D.L.Black, Samuel Breeden, Wm. Walker, J.M.Keel, G.W.Bateran, Geo. Hopper, Jesse Weaver

1874

Road report from U.S.Tomlinson on the Darville and Magnolia road thence running the left side of U.S. Tomlinson's apple orchard in the old road whereon it runs up Curt Hollow to a point known as the pig run point thence up said point to the dividing Tenn. ridge between White Oak and Cane Creek thence on said ridge the most practicable route to the Jones road

Daniel McAskill overseer-road commencing at the sign board near Hillman's Peach Orchard to the Tenn. ridge and work said road to Arlington-hands-Richard McAskill, John McMillan Jr., J.A.Homer, Henry Rulley,

Sanford Patterson overseer-road leading from ford in White Oak creek at F.G.Parker's to the first ford of the creek above Milas Summers in the place of W.W.Wynn-hands-Wm. Hooten, A.F.Hinson, Oas, Hinson, Giddy French, H. Flippo, E.F.Lashlee, James Triplett, Wm. Lankford, N. Triplett, R.N.O'Guin, Robt. Barchan, H.R.Arkison.

A.B.Rowers overseer-road leading from Jesse Parchman on Guices Creek to Cumb. City in place of G.W.Duck-hands-A.J.Dowdy, Barney Rowers, Wilson Webb, J.I.Allman, W.B.Dunbar, Jack Thomas, Geo. Thomas, Henry Thomas, M.B.Potter, Robt. Lyle, William Rowers, Robt. Rochell,

Road commencing at the Humphreys Co. line to Allen Barnes by discontinued and that the overseer R.C. Holmes be appointed overseer of the road commencing at U.S. Tomlinson and work to the Jones Pl.

J.H. Robbins resigned as overseer of road leading from ford of White Oak Creek at B.W. Swift's to the Dickson Co. old line

Henry Gunn overseer of road commencing at mouth of Salmon's Branch leading down Yellow Creek to the Mont. Co. line via M.P.H. Bailey-hands-J.W. Welker, Jr., James Morris, Riley Reynolds, Robt. Buchanan, Martin Hampton, Lewis Dorch, Jack Nichols, Eugene Brown, Newburn Brown, Frank Brown, Mose Biffle, Henry Humphreys, T.J. Swift, Anthony Fentress, J.I.J. Adams, Melvin Stanfill, Sam Brown.

John Alley overseer—beginning at mouth of Salmon's Branch near the residence of Mrs. Ellis (dec.) thence up said branch to the Tennessee ridge—hands P. Potter, H.L. Potter, A.D.C. Drake, J.J. Jones, T.B. Craig, R. Craig, H. Stanfill, J. Stanfill, James Alley, W.H. Green, T. Underwood, M. Baldwin, S. Adkins, T.S. Adkins, M. Clymer, T.L. Drake.

Jury of view—road from Darville to Arlington—most practicable route commencing at Darville running near enough to the foot of the hill to make a good solid road intersecting the main road at the mouth of John Cuff's land. Thence with said road to the mouth of the branch opposite L. Gaddy's lane thence with said lane intersecting the old New Portland road at the church opposite L. Gaddy's thence with said road to James Vickers upper line intersecting the dug road established by R. Churchwell thence with said road to Churchwell's upper line thence with said line north to railroad boundary, thence with said boundary intersecting the old road near J.A. Duffel's house thence with said road intersecting the road established by S. Duffel thence with said road intersecting the old road at the dug hill known as the Vickers dug hill thence with said road to Larcent's school house—C.M. McAuley—overseer

W.R. Griffin reported—road will begin at the ford of the creek near Ann Edwards, running up Guices Creek to the mouth of Bettie Box land, on by John Box Jr., thence by C.A. Moore's and down the Mustanground Branch to intersect the ridge road near the apple orchard of the heirs of Wm. Boone (Dec.)

J.C. Dickson overseer—road leading from mouth of Salmon's Branch up Yellow Creek to Norris Mill and hands are J.H. Parrish, Andrew Ellis, E. Hassell, Thos. Rye, Wm Rye, R. Edmondson, E. Hays, M. Dodson, Mose Fentress, Thos. Oliphant, Henry Burton, Bill Biffle, J. Jarnigan, J.M. Skelton, Frank Bettau, J. Dickson, J.O. Patey, Silas Adkins, Henry Smith, J. Brown.

Jury of view to locate public road leading from A.N. Powers to the Arlington road at the railroad bridge near Mrs. Richardson on Wells Creek—reported that it was impossible to conveniently locate road under existing objections of a portion of the citizens whose land the road would go through

Allen Lockhart—overseer—road commencing at the Jones road leading from White Oak creek to Dr. Ridings and that the hands are J.P. Jones, Hart Sinks, ? Wheeler, A. Sinks, B. Trotter, Wm. Edwards, B. Swift, J.M. Hickerson, Wash Patterson, Chas. Smith

Daniel Bush overseer—road leading from Darville down the Tenn. River to county line via Thos. Dean—all hands

C.A. Cook overseer—road beginning at the mouth of Lewis Branch at White Oak creek up said branch to Joseph Rogers—hands Frank Crosswell, Joseph Rogers, John Blanks, J.V. Brown, H.L. Brown, Frank Brown, Benjamin Brown, A.O. Brown, James Browning.

S.H. Adkins overseer—road via A.J. Blake beginning at A.J. Parrish and work to a place known as the Keel's hog pen on the ridge—hands Henry Robertson, W.H. Ortain, Sterlin Drake, R.W. Wyatt, A.J. Blake, John Bryant, Mack Baldwin, Solen Adkins, M. Adkins.

Thos. Richardson overseer—road via G.W.B. Marable's commencing at Wm. Boone's on Wells creek and work said road down Wells Creek to cowford—hands Dave Carter, Geo. Dixon, Riley Lockhart, J.N. Lockhart, Bis Lockhart, Henry Dunlap, Geo. Kizer, Willie Brigham, John Allen, Carrol Freed, Isham Parchman, Africa Parchman, John Blake, Hamp Childs, Wm. Averitt, Geo. Averitt, Andrew Overton, Neily Averitt, Walter Averitt, Hoge Easley

C.M. McAuley overseer-road from Darville up Cane creek to the Dover road at the widow Largent's -hands John Carle, John Cuff Jr., Wesley Sikes, D. Gaddy, Geo. Gaddy, Geo. Sikes, James Sikes, Reed Outlaw, Dick Winters, R.A.Churchell, Pink Duffel, Alf Duffel, Henry Duffel, Henry Miller, Geo. McAuley, Lawrence Webb, Billy Webb, John Largent, A. Spurgeon

James Davis overseer-road commencing at ford of White Oak creek at Wm. Dawdy's and work to top of the ridge at Wm. Ross's-hands-G.D.Ridings, Joel Ridings, Thos. Ridings, Bud Ridings, Hiram Dobbins, Robt. Warden.

Frank Byrd overseer of road beginning at where the Hurricane road intersects the old Charlotte and Dover road to the Stewart Co. line-hands-W.W.Barnes, Ben Barnes, Joe Hooper, Gus Milan

J.A.Holmes overseer-road commencing at Darville and work to the upper ford of White Oak Creek at F.C. Packers-hands- Net Green, Sam Barnes, Newton Roberts, Prentice McMillan, J.M.Brack, W.A.Wilson, Henry Weaver, Bud Lankford, Clayton Thompson, Archibald Cathey, Charley Summers, Henry Dudley, L.B.Holmes, C.C. Holmes, Allen Weaver, Thos. Fiser, Bud McMillan, James McDonald, James Keel, Robt Keel, Lewis Askey, Nelson Lankford, Wid Tomlinson, John Hassell, Joe Summers, W.B.Scott, Anderson Hassell, Wm. McDonald.

Morris Pitt overseer-road from John Largent's spring up Cane creek to the Tennessee ridge-hands- Bridger Pitt, Robt Pitt, John Largent, Daniel Largent, Neil Clark, Z. Clark, Geo. Barnes, Chas. Barnes, Kenneth Barnes, Roderick Barnes, Neil Barnes, John Boyt, Chas Collier, Geo. Martin, R. Butler, R.A. Salisbury, S.B.M-Intosh, Monroe Freeman, Thos. Till, Frank Connell, Thos Tickell, Wm. Martin, James Scarborough, Ben Bell, Geo. Lockhart, John Bell, J. McLain, Joe Bell, Frank Bell, H. Hansel, Scott Hansel, Anquish Pitt

C.E.McAuley overseer-road via Thos. Richardson leading from the saw mill near Wm. Boons's (dec) on Wells Creek running down Wells Creek to a point known as cow ford-hands Dave Carter, Geo Dixon, Riley Lockhart, J.N.Lockhart, Bis Lockhart, Henry Dunlap, Geo. Kizer, John Allen, Carroll freed, Harp Childs, Wm. Averitt, Geo. Averitt, Andrew Overton, Nelly Averitt, Walter Averitt, Hoge Easley

T.L.Richardson overseer-road leading from head of lane at Mrs. Richardson on WELL'S Creek to Erin. Run ridge road crossing Spring Creek above Mrs. Brighans-all hands

Daniel Bush overseer-road commencing at the railroad at Darville running down the Tenn. River to the Stewart Co. line-hands- Wm Irwin, J.C.Cross, David Mathis, Geo. McGlohn, John Rice, O.A.Holmes, Thos. Lathan, Henry Lathan, D.J.Smith, John Wiggins, J.T.Smith, Frank Creney, Henry Miller, John Bush, Wm. Gibson, Malcolm Moore, Isaac Mathis, Sam Mathis, James Moore, John R. Bradley, A. Elankenship, D. Benson, Mm Askey, T. Rainwater, Chas. Sykes. A. Sykes, Geo. Cathey, B. Roswell, Thos Dean, Wm. Grafried Nick Lunsford

1875

R.C.Holmes overseer-road leading from White Oak Creek to Arlington from where the Darville road intersects with the old Dover and Waverly road and work to the Jones Road-hands-G.R.Brighan, Philander Brighan, James K. Lankford, Bridger Pitt, Thos McAskill, D.R.McAskill, James Patterson, James McLeod, W.T.Wilson, Wm. O'Guin, D.B.Tomlinson, Charley Collier.

Theodore M. Rainwater overseer-road leading up Hurricane Creek commencing at the Darwill and La Grange road and stopping at the ford of the creek at the burch tree-hands-Randolph Bradley, John Bush, James Moore, Malcolm Moore, P.H.Vickers, W.A.Vicker, Charley Sykes,

John Darnell overseer-road leading from the mouth of Roslin Lane to S. Hough barn-hands-John Nodkins, M.J.McLain, Samuel Hugh, H.C.Ruchanan, Rufus Ruchanan, Hart Brighan, Geo. Dickson, Dave Carter

J.W.Bedwell overseer-road leading from Umb. City to the mouth of Roslin Lane-hands-Polk Chadwick, J.E. Bishop, R. Parker, Jerry Lewis, Geo. Stacker, C. Howard, John Haul, Wm. Haul, Pat delamy, C. Marion, Mel Stanfill, S.T.Allen, T.H.Nichols, W.T.Thomas, T.W.Lewis, Willie Cherry, James Jordan, Mark Bowles, John Stacker, J.H.Brown, Tim Fery, Bill Lewis, R. Simmons, Nathan Keel, Howard Cooksey, Riley Seay, Thos. Stone, Sam Fentress, Jack Adkins, Dave King, A.J.Dowdy, Hardin Pasley, H.C.Harris

G.W.French overseer-road via Harvey Lane leading from the ford of White Oak Creek community at said ford a short distance above Jackson's Mills and work to the Dover and Waverly road-hands-Frank Summers, John O'Bar, Thos. O'Bar, J.T.Jones, Z. Evans, C. Roland, G.W.Hiett, A.J.Rushing.

J.H.Griffin overseer-road known as the Yellow Creek and ARLington road commencing at Mrs. Annie Edwards and work to the top of the hill at Wm. Boone's-hands- Wm Beard, Allen Burton, Robt. Lewis, J.E.Breeden, L.O.Breeden, W.G.Brooks, Jasper Ward, Mike Ward.

R.R.Wilson road overseer-road leaving from the ford of White Oak Creek at F.G.Parkers to the first ford of the creek above Milas Summers-hands-N. Triplett, H.R.Adkinson, G.W.Wilson, J.D.Wilson, T.R.Wilson, H.A.Wilson, W.N.Wilson, W.B.Scott, Sinks Jackson, G.W.French, C.S.Hinson, L.D.McMahon, W.W.Wynns.

F.E.Balthrop overseer-road leading from the ford of the White Oak Creek at Samuel Woldridge to James Smith-hands-T.H.Winstead, Thos. Robinson, Tobe Robinson, D. Robison, Thos. Camer, Wm. McElyea, Wm. Turner, W.A.Hudson, Mitch Smith, Cave Boyd, Robt. Yeats.

Perry Potter overseer-road beginning at mouth of Salmon branch near residence of Mrs. Ellis (dec) then up said branch to the Tennessee ridge -hands-H.L.Rotter, A.D.C.Drake, J.J.Jones, T.B.Craige, R. Craige, H. Stanfill, J. Stanfill, James Alley, W.H.Green, Thos Underwood, M. Baldwin, S. Adkins, F.S.Adkins, M. Clyner, T.D.Drake

W.H.Powers overseer-road from Mont. Co. line to G.W.Dowdy's-hands Ike Parchmen, Jim Marshall, Ham Hutchin-son, W.H.Powers, Sterling Powers, G.W.Dowdy,

A.B.Skelton overseer-road from A.B.Skelton and work to Mrs. Ann Edwards on Guices Creek-hands A.B.Skelton Jr., L.L.Skelton, R.W.Skelton, J.J.Hughes, Geo. L. Waynick, D. Bradford, Peter Fentress, Andrew Fentress, Calabe Fentress, Mose Fentress, W. Skelton, John Nichols, Thos. Nichols, Isaac Craige.

Robt. Pulley overseer-road via C.E.McAuley leading from the saw mill near the late residence of Wm. Boone dec. on Wells Creek running down said creek to a point known as cowford-hands-Riley Lockhart, B.K.Lockhart, Uriah Hunt, Robt Lewis, Wm. Lowry, Henry Bennett, Andrew Overton, Wm. Averitt, Geo. Averitt, Walt. Averitt, Robt. Averitt, Hail Pasley, Wm Cooley, C.E.McAuley

James Alley overseer-road commencing at the mouth of Salmon's Branch and work up via branch to the Tenn. ridge-hands-Perry Potter Jr., Zadock Potter, Jr., J.W.Jones, James Jones, Wm Jones, Robt. Craige, B. Craige, T.W.Underwood, Marion Clyner, W.H.Green, James Green

L.O.Breeden, overseer-road commencing at Mrs. Edwards on Guices Creek and work to the corporation line of town of Erin near the residence of W.J.Broadus-hands-Neilly Powers, Wilson Lee, Jesse Breeden, W.H. Griffin, C.A.Moore, Wm. Beard, James Allen, Alvert Allen, Thos. Boone, Sam Freed, Duke Crockerell, Burrell Mixon, Neilly Averitt, Henry Lewis, Alex Pratschi, Schott Geaman, Rob Bix

W.B.Dunbar overseer-road viz H.B.Rowers leading from Jesse Parchmen on Guices Creek to Umb. City hands- G.W.Dowdy, Barney Powers, Wilson Webb, Jack Thomas, Geo Thomas, Henry Thomas, M.B. Rotter, Robt. Lytle, Wm Rowers, Robt Rochell, W.T.Thomas H.C.Thomas.

T.L.Richardson overseer-road from lane at residence of Mrs. Susan Richardson dec. on Wells Creek to Erin-running the ridge road as located by jury of view-hands Alex Brigham, Isham Parchman, Africa Parchmen, John Blake, Willie Brigham, Gave Brigham, Alfred Brigham, Fate Ray, Henry Pulley, Hart Brigham

District lines of HOUSTON COUNTY established in 1876—eight districts

D-1—beginning on the south west corner of Houston county on the bank of Tenn. River, running thence east with the south boundary line of said county to the public road leading from Waverly to Magnolia thence northwardly with said road to the top of the dividing ridge between White Oak creek and Cane Creek thence west along said ridge to a point due south of the west boundary line of J.A. Duffel's land on Cane Creek thence due north with said west boundary line to the Stewart Co. line thence west with said line to the Tenn. River—voting DANVILLE.

D-2—Beginning at the north east corner of Dist 3 on the rail road running thence northward with the Tennessee ridge to the Stewart Co. line thence west with said line to Mrs. Thos. McIntosh crossing the R.R. at Mrs. Katie Pitt thence south to the public road leading from Tenn. Ridge Station to Waverly and Dover road between the waters of Cane Creek and white Oak creek to said Waverly and Dover road—voting STEWART.

D-3—Beginning on the south east corner of Dist no 1 running east with the south boundary line of Houston County to the road leading from Arlington to Hendrix Mill on White Oak creek thence north with said road to the Tenn. ridge thence along said ridge to the R.R. thence across said r.r. with Tenn. ridge to Stewart Co. line thence with line to Mrs. Thos McIntosh then south crossing R.R. at Mrs. Katie Pitts to the public road leading from Tenn. Ridge Station to Dover and Waverly road between the waters of Cane Creek and White Oak- to Waverly and Dover road—voting TENN. RIDGE STA.

D-4—Beginning at the N.E. corner of Dist 3 on the Stewart Co line running thence east with said Stewart/Houston line to Wells Creek thence with said county line in an eastward direction to S.T. Allen thence southward direction parallel with Wells Creek so as to include the following persons living on the east side of Wells creek in the 4th district—ST. Allen, John Bedwell, W.L. Loddhart, U.B. Hunt, G.W.B. Marable, Wm Averitt, Neilly Powers, R.C. Rushing, James Regrim, and J.D. Brown including the occupants on their premises to the Charlotte road nears Wells Creek Church thence west with said Dover and Charlotte road to the dividing ridge between the west fork of Wells Creek and the Ross branch thence along said dividing ridge to the Tenn. ridge thence north with said ridge to the beginning—voting ARLINGTON and ERIN.

D-5— Beginning at the S.E. corner of Dist 3 on the Humphreys Co Line running thence east with said Co. line to a point on White Oak Creek so as to include Mrs. Brigham in the 6th dist. and the ridge between Belcher Branch and Wiggings Branch to the Tenn. ridge then south along the same ridge to the dividing ridge between the waters of Wells Creek and Yellow creek, then along said dividing ridge to the public road leading from Dover to Charlotte then west with said road to the dividing ridge between the west fork of Wells Creek and the Ross Branch, thence along said ridge to the Tenn. ridge thence along the road from Arlington to Hendrix Mill to the beginning voting J.J. ROLLARD

D-6—Beginning at the S.E. corner of Dist 5 thence east with Humphreys & Houston Co. line to the Dickson Co Line then with the Dickson and Houston Co line to the S.E. corner of Houston County thence with the east boundary line of Houston Co to the top of the ridge near John Ragan's thence west to a point on Yellow Creek known as the Cedar Grove thence down said creek to the mouth of Salmon's branch then west with the dividing ridge between said branch and old Town Creek to the east boundary line of Dist 5 thence south with said line to the beginning—voting—A. J. PARRISH

D-7—Beginning at the north E. corner of Dist 6 running north with the east boundary line of Houston co. to the Mont. Co line thence west with said line to the top of the ridge between Yellow Creek and Guices Creek thence south with said ridge to the S.W. corner of Dist 6 then East with said line to the beginning—voting—A. B. SKELTON

D-8—Beginning at the northwest corner of Dist 7 running then west with the Mont. Co Line to the S.W. corner of said Co. then north with the west boundary line of Mont. Co to the Stewart Co. line thence west with Stewart Co. line to the N.E. corner of Dist 4 thence south with line of Dist 4 to the Dover and Charlotte road thence east with the n. line of Dist 5 to the W. boundary line of Dist 7 then north with the west boundary line of Dist 7 to beginning—voting—W. R. GRIFFIN

J.W.Walker overseer-road from Bidson Co. line down Leatherwood creek to the head of the lane between Leatherwood Bottom and Brown's field thence across the hill to Yellow creek near Broom's Mill intersecting the Yellow creek road at the ford of the creek opposite Broom's Mills-hands-J.M.Waynick, J.H.Morris, R.J.Buchanan, J.H.Murphy, B.F.Waynick, M.F.Waynick, D.A.Waynick, John Waynick, N.L.Waynick, Allison Waynick, B. Murphy, Eugene Hollister.

Geo. Lockhart overseer-road leading from John Largent's spring up cane Creek to the Tenn. ridge-hands-Bridger Pitt, Robt. Pitt, John Largent, daniel Largent, Geo. Barnes, Charles Barnes, Kenneth Barnes, Roderick Barnes, Neil Barnes, John Boyt, Charles Collins, Geo. Martin, R. Butler, R.A.Salisbury, J.E. McIntosh, Monroe Freeman, Frank Connell, Thos. Tidwell, Wm. Martin, James Yarbrough, Ben Bell, John Bell, J. McLane, Joe Bell, Frank Bell, H. Hansel, Scott Hansel, Anquish Pitt, Morris Pitt

1876

T.R.Wilson overseer-road leading from the ford of the creek at F.G.Parker's running up said White Oak Creek with the old road crossing the creek about 100 yards below the blue spring, running thence through a beach bottom to the corner of A.D.Summers field running on the east side of said field continuing on until it intersects the old road at the south east corner of said field, thence with the old road to the ford of the creek above Miles Summers and hands are-Wm. Bichan, Henry Dusby, Sam Allison, James Ball, R.R.Wilson, M. Carter, H.R.Adkins, J.R.Rushing, D.W.Wilson, J.D.Wilson, Marion Brake, H.A.Wilson, G.S. Hinson, Thos Hinson, L.D.McMahon, W.B.Scott, Sirk Jackson, Wm Wynns.

C.A.Cook overseer-road beginning at the ford of the creek above Miles Summers then up Lewis branch to Joseph Rogers-hands-Joseph Rogers, J.V.Brown, H.L.Brown, J.R.Browning, C.G.Wilson, Geo. Crosswell, Edward Scholes, James Collins

John Beacham overseer-road commencing at a point on the Dover and Charlotte road where the road leading from Osie Clarks crosses said Charlotte road and work to where said road intersects the Arlington and Erin road near Ben Nichols-hands-J.H.Osborne, Robt. Roone, Thos. Roone, James Lowry, R.R.McAuley, J.C. Ross, Luke Weaver, J.B.McAuley, Joe Nichols, John Nichols, O.P.Nichols, W.P.McClanahan, M.M.Weaver

D.W.Lowry overseer-road leading from Arlington to head of Lewis Branch-J.P.McMillan and E.B.Hall

D.T.Gaddy overseer-road from Danville to the Dover road at Widow Largent's-hands John Largent, J.L.Webb, W.A.Webb, R.H.Pitt, C. McAuley, C.G.McAuley, C.T.Duffell, A.M.Sourgeon, J.A.Duffell, Westley Sykes, G.C.Gaddy, John Ouff, Please Ouffer.

J.T.Jones overseer-road leading from Yellow Creek up Shoulder strap to the Humphreys Co. line-hands-Robt. Stone, C.C.Patey, J.M. Robison, G.P.Jones, E.Averitt, G.W.Averitt, James Averitt, F.M.Clymer

Gustavus Davis overseer-road from Humphreys/Houston line and work to the top of the hill a short distance south of Robt. Ross residence-hands-Robt. Warden, Samuel Warden, John Ross, Isham Jackson, Wm. Jackson, Watts Merivether

J.W.Hudson overseer-road leading from Wm. Robins viz Z. Harvey thence the ARLINGTON Road to Allsbrooks farm-hands-Henry Stanfill, Nathan Robbins, Bud Ridings, Wm Knight, Juber Knight, J.W.Hurton, J.A.Belcher, Wm. Harvey, James Harvey, John Shelton, Elijah Shelton, West Smith, Walter Averitt

B.K.Lockhart overseer-road via R.A.Pulley leading from the saw mill on Wells Creek near Neilly Powers down creek to the cow ford-hands-Riley Lockhart, U.B.Hunt, Robt. Lewis, Henry Bennett, Andrew Overton, Wm. Averitt, Geo. Averitt, Robt. Averitt, Hoil Easley, Wm Cooley, C.E.McAuley, R.A.Pulley

D.B.Tomlinson overseer-road leading from White Oak Creek to Arlington where said road intersects the Danville road with the old Dover and Waverly road and work to the Jones road-hands-Wm. O'Guin, W.T.Wilson, Bridger Pitt, Robt. Browning, W.H.Wilson, James McLeod, A.J.Rushing

E.A. Weaver overseer of road leading from the ford of White Oak Creek commencing a short distance above Jackson Mill and work to the Tenn. ridge-hands-R.M. Biddle, A.F. Brown, F.P. Summers, H.M. Lane, Jasper Patterson, Mildred Carter, C.P. Key, W.N. Wilson, G.H. French

W.T. Robb overseer-road via James French leading from Joe Rogers to Arlington-hands-J.W. Cook, J.W. McDonald, John Brown, W.H. French, Thos. Cook, Charlie Cook

Thos. Rye overseer-road via John Hessel leading from the Dickson Co. line down Williamson Creek to A.B. Shelton on Yellow Creek-hands-Geo. Philey, Joseph Patterson, J.H. Russel, D.P. Collier, G.W. Shelton, William Metcalf, E.T. Hassell, J.M. Hessel, T.F. Hessel, J.C. Ragan, J.B. Ragan, C.M. Halliburton, A.J. Halliburton, W.W. Rye, T.L. Rye, B.J. Rye, J.H. Dillihay, A.J. Dillehay, J.C. Adams, Thos. Patterson, Andrew Patterson, M.N. Patterson, G.W. Waynick, J.R. Tatom, Albert Tatom

E.G. Nichols overseer-road via Neilly Powers commencing at Mrs. Ann Edward's on Guicoes Creek and work to the corporation line of the town of Erin near W.J. Broadbush residence-hands-J.W. Lee, Jessee E. Bready, L.A. Moore, Sam Freed, Scott Jaman, Robt. Roy, John Steel, E.W. Coleman, Sam Crocker, John Peacham, Henry Peacham, James Rogers, Tom Freed, J.W. Powers

Additional hands assigned to G.H. Miller road (Arlington to Erin) James Connell, Pierce Newell, Al Bishop, John Richardson, Barton Roby, B. Schrieger, Ben Nichols, Henry Dowdy, Riley Reynolds.

J.A. Lewis overseer-road via V.B. Moore leading from Wm. Moore's on Guicoes Creek to G.W.B. Marable's on Wells Creek-hands-Johnson Kizer, David Walker, Henry Peacham, Wm. Patterson, Abner Patterson, Jake Parchman, Geo. Allman, Wm. Cary, G.W.B. Marable

Jury of view to locate public road from White Oak and Danville road to the boat yard on Tennessee River own as the White Oak landing-Calvin Day, G.E. Outlaw, Lawrence Gaddy, J.A. Duffell, C.M. McAuley

I.R. McMillan overseer-Danville and White Oak road commencing at the ford of the creek at F.G. Parker's in the ford of the branch at D.C. Wilson-hands-Thos. Fiser, L.B. Holmes, H.C. Brown, G.W. Cathy, John Atkins, J. McAuley, G.M. Hall, James Brack, C.C. Holmes, W.H. Wynn, T.L. McMillan

J.O. Askey overseer-road commencing at the ford of the branch at D.C. Willson to Danville-hands-C.G. Wilson, W.H. Wilson, Riley Blackwell, R.J. Holmes, James Smith, J.S. Summers, J.N. Lankford, J.A. Lankford, Geo. W. Branch, Sam Barnes, Nat Green, Mum Andrews, J.H. Summers, Geo Andrews, Simon Outlaw

J.D. McMillan overseer-road beginning at the Humphreys Co. line on the Waverly to Danville road running from Danville up White Oak Creek-hands-F.A. McMillan, A.P. McMillan, R. Gray, James Hazlewood, Charley Hazlewood, V. Keel, W.H. Thompson

L. Bilbry overseer-road commencing at Humphreys and Stewart old line and work to the ford of the creek at the Richardson old place on Wells Creek-hands-T.J. Madden, W.H. Madden, W.T. Rollard, Wilson Averitt, James Averitt, John Brown, R. Brown, J. Clark, B. Parchman, J. Parchman, J.H. Allshrookes, E. Bilbry, F. Bilbry

Joran McAuley overseer-road commencing at ford of Wells Creek at the Richardson old place and work down Wells creek to the ford of the creek at Neilly Powers at Hunts saw mill-hands-Joe Hatfield, Ben Pegrim, J.H. McAuley, John H. Uffelman, O.S. Uffelman, Henry Hunt, Wm. Lowry, Joe Wells, Columbus Wells, Amrose Walla

W.W. Mobley of a jury of view to locate public road from Dover and Waverly road to Tenn. Ridge-hands-Moss Pitt, J.R. McIntosh, A.W. Mobley, S.M. Wilson, Thos. P. McElyea

Jack Brown overseer-road beginning at ford of White Oak at R.R. Wilson and work to J.R. Petty-hands-F.M. Petty, I.T. petty, Andy Crosswell, H. Spence

J.B. Stone overseer-road leading from Yellow Creek up Shoulderstrap Creek to the Humphreys Co line-hands-L.C. Reby, J.M. Robinson, G.S. Jones, E. Averitt, G.W. Averitt, F.M. Clymer

Old road up White Oak Creek from ford of the creek at F.G.Parker's be divided into two roads-

A.C.McKinnon overseer-lower division commencing at the ford at F.G.Parker's and work to the foot of the hill at H.R.Addinson-hands W.W.Wynns, C.S.Hinson, A.F.Hinson, T.A.McAskill, D.R.McAskill, T.O.Iashlee, H.A.Wilson, J.D.Wilson, H.R.Addinson, M.W.Brake, Dr. White.

G.R.Jackson overseer of upper portion of road commencing at foot of hill at H.R.Addinson and work to the ford of the creek above R.R.Wilson-hands T.R.Wilson, Wm Brigham, Richard Brigham, Chas. Triplett, Henry Busby, R.R.Wilson

Joe Williams and Isham Rogers and Wiley Busby assigned to P.A.Weaver road orders

W.G.Brooks overseer-road via James Pentress to road to the crossroads leading from John Bateman's to Coleman Clark-hands F.H.Brooks, John Brooks, Coleman Clark, Robt Blair, Jimmie Breeden, J.N.Averitt, W.L.Brooks

1879

J.H.Dillaha, overseer-road leading from the Dickson Co. line down Williamson Creek to A.B.Skelton on Yellow Creek-hands George Bailey, Joseph Patterson, J.H.Russel, D.P.Collier, Wallace Metcalf, E.T.Hassell, J.M.Patterson, J.H.Russell, J.M.Hassell, T.F.Hassell, J.C.Ragan, C.M.Halliburton, A.J.Halliburton, W.W.Rye, J.H.Dillaha, A.J.Dillaha, J.C.Adams, Thos. Patterson, Andrew Patterson, M.V.Patterson, G.W.Kaynick, J.B.Tatom, Albert Tatom

W.R.Adams overseer-road via A.B.Skelton Jr. (dec) commencing at A.B.Skelton's and work to Mrs. Ann Edwards on Guices Creek-hands W.D.Halliburton, Allen Halliburton, Wm Griffin, Jack Boone, John Adams, L.L.Skelton, R.W.Skelton, Alfred Pentress, Peter Pentress, Tom Nichols, Andrew Brown.

Henry Thompson overseer-road via Geo. T. Crooksey leading from Salmon Branch up Yellow Creek to Norris Mill hands Thompson Pentress, Milton Dodson, J.E.Dickson, J.M.Skelton, R. Stone, L. Adkins, Tolbert Adkins, Albert Adkins, James Jamigan, John Jamigan, Nelson Parrish, Bill Parrish, Frank White, ? Halliburton, Joseph Adams, Allen Halliburton, Silas Adkins.

S.H.Lowe overseer-road via G.G.Cathy commencing at the Darville and La Grange road and stopping at the ford of the hurch tree-hands Randolph Bradley, John Bush, P.C.Vickers, Charles Sykes, J.L.Moore

New road will be layed out from the crossing of the rialroad at Stewart and running thence south the nearest and best route to intersect with the county road leading from the Tenn. ridge to White Oak creek-R.A.Salisbury, A.J.Rushing, J.T.Jones, J. Jones, C.A.Watts and jury of view

R.R.McAuley overseer-road via O.P.Nichols commencing at the crossroad leading from John Bateman's to Coleman Clark and work the Dover/Charlotte road from said crossing to where the Dover/Charlotte road intersects the Arlington and Erin road near Ben Nichols-hands Miller Pentress, John Osburn, R.C.Boone, Geo. Bush, John McAulay, Mathey Weaver, John J. Nichols, Joseph Nichols, G.P.Nichols, Nathan Clark, Joe Breeden, Geo. Hooper, R. Hankins, Rob Warden, Rich McClamahan, Geo. Gooden, Rob Winters, Fate Bay, Bill Adams.

J.S.Browning overseer of road via PA.Weaver leading from the ford of White Oak Creek a short distance from Jackson's Mills and work to the Tenn. ridge-hands R.M.Eckles, A.F.Brown, F.P.Summers, H.M.Lane, Jasper Patterson, Mildred Carter, C.P.Key, W.N.Wilson, G.H.French, R.J.Lane, Isham Rogers, Joe Williams

B.K.Lockhart overseer-road via Duke Crocker leading from the ford of Wells Creek at or near Neilly Powers and work said road down Wells Creek to cowford-hands Riley Lockhart, A. Averitt, Geo. Averitt, Hill Easley, W.E.McAuley, R.A.Pulley, J.H.Brickhouse, James Allen, L.J.Darnell, Thos. Lockhart

Seth Outlaw overseer-road via Wm. Brown from Darville to ford at Magnolia Mills-hands John Long, Wily Hart, Sam Gray, C. Day, Geo. Thompson, Randolph Brigham, John Askey, Bud Wilson, Thos Daily, Bud Brigham, Philander Brigham.

Samuel Hurch overseer-road via M.J.Clain leading from the mouth of Roslin Lane to Samuel Hugh's barn-lands-hands Warren Bedwell, P. Bedwell, Henry McMurry, Thos. Lane, Webster Lake, David Costan, Sterling Pardon

J.W.Cook overseer-road viz Daniel McAskill commencing at Tenn. Ridge and work to where the Erin road crosses the lime kiln switch at Arlington-hands S.M.Wilson, S.B.McIntosh, M.M.Weakes, T.P.McElven, Isham Rogers, Ajor McMillan, General McMillan, Billy McMillan, Daniel McAskill, Angus McMillan, Frank Connell

Philander Rushing overseer-road via W.J.Hankins commencing at J.R.Petty and work to Dr. Brown's stable-hands-Henry Stanfill, Bill Rushing, J.L.Long, T.J.Hankins, Geo. Browning, John Brown, Willis Turner, Jack Crosswell (Rufus Crosswell)

J.Dame overseer-road via B.K.Lockhart leading from the ford of Wells Creek at Neilly Powers and work to the cow ford-Riley Lockhart, Wm. Averitt, Geo. Averitt, Holl Easley, C.E.McAulay, R.A.Pulley, I.H.Bridgouse, James Allen, Thos. Lockhart, B.K.Lockhart.

Jury of view report-begin where the road crosses the railroad at Stewart running the old white Oak road to the corner of Mrs. A.J.Bell's field and then with her line up the hollow to a point thence up said point to the top of the ridge thence west with said ridge to J. Jones thence up said creek 200 yards to a point thence south east to White Oak Creek-C.A.Watts overseer-hands-Wm Bell, A.T.Barnes, John Bell, John O'Bar, Henry Jones, Joe Williams, J.F.Bentley.

A.J.Crosswell overseer-road beginning at the ford of White Oak Creek at R.R.Wilson's and work to JR Pettys lands-F.M.Petty, Andy Crosswell, H.S.Science, H.L.Brown, E.A.Scholes, J.R.Browning, H.D.Browning, Wm. O. O'Guin, Chas. O'Guin, G.T.Buchanan, D.A.Hay, J.N.Brown.

Joseph Estes, W.A.Dickson, Whit Broadus, Jack Brooks assigned to Neilly Averitt road order from mouth of land between Griffin's and Brooks to the Wolf Pitt on the Charlotte Road

J.W.Patterson overseer-road from Hatfields to the Humph. Co. line-hands-Pomp Breeden, James Nichols, J. Patterson, Bill Edwards, Paton Jamison, John Walker, Sam Hatfield, Thos. Hatfield, T.A.Bunnell, F.P. Patterson, Wm. Hatfield, Sam Freed

Thomas Cook overseer-road via W.T.Robb leading from Joe Rogers to Arlington-hands-Thos. Horner, Van Amicon, Frank Bell, Anquish Pitt, Monroe Gail, James McLane, James Dunaway, John Dunaway, Wm. Dunaway, Alk Dunaway, Joe Wear, R.A.Salisbury, Eli Rose, J.E.Price, Sam Powers, Monroe Freeman, Chas. Gill, Daniel Argent, Chas. Robbs, Geo.Barnes, Chas. Barnes, R. Burns, Roderick Barnes, Neil Barnes

J.W.Cook road order is changed so as to commence at Tennessee Ridge Station and work to John L. McMillan water gap-hands Sandy Hopgood, Henry Pulley, W.P.McClanahan, H.A.Ellison, W.H.McMillan, D.B.McMillan, Don McAskill, A. McAskill, J.A.Horner, F. Cragan, G.W.Slaughter, Wm. Slaughter, W.T.McMillan

J.H.Miller's road order is extended to the terminus of John Cook section of road at John L. McMillan's water gap-hands Frank Connell, John Richardson, Wm. Manifield, Ben Nichols, James Nesbitt, James Hoppis, Henry Dowdy, Al Bishop, Pierce Nesell, Riley Reynolds, Bob Browning.

Sandy Hopgood, Lewis Easley, Geo. Slaughter, Henry Pulley, Parish McClanahan are assigned to the Lewis Branch road on Thos. Cook's road order and that the said Lewis branch road be extended from the public square at Arlington to where it will intersect G.H.Miller road on the north side of the railroad near the railroad crossing at Arlington

Scott Jaman overseer-road via E.G.Nichols commencing at Miss Bettie Qmsby on Guices Creek and work to the corporation line at Erin near the residence of W.J.Broadus-hands-Wm. Beard, Joe Hatfield, C.A.Moore, Winfield Powers, Jim Rogers, E.G.Nichols, T. Allen, Albert Allen, Neilly Powers, John Beacham, JC McMillan, W.O.Breeden,

J.C.Buchanan overseer-road via J.W.Bedwell commencing at the mouth of Roslyn Lane to James Lewis barn on the county line between Stewart and Houston-hands-Rufus Buchanan, Jeff Marshall, E.B.Browning, Henry Bennett

Jessee Bennett, E. Bryant, J.W.Redwell, T.J.Madden, Morrison Patterson, J.M.Norris

Seth Outlaw had following hands assigned his road order from Darville to Magnolia-C. Day, John Thomson
John Askew, P.P.Brigham, Andy Smitheman, H.C.Frost, Joseph Gaddy, Gill Taylor, John Murphy

Taylor Robb overseer-road via Joh O'Bar beginning at Largent's school and work to the Tennessee Ridge State
running up Cane Creek-hands-Gus Horner, Van Jamigan, Frank Bell, Anquish Pitt, Monroe Gill, James McClain
James Dunaway, John Dunaway, Wm. Dunaway, Potter Dunaway, Joe Wear, R.A.Salisbury, Alex Pooe, J.E.Trice,
Sam Powers, Monroe Freeman, Charles Gill, Daniel Largent, Chas. Robbs, Geo. Barnes, Chas Barney, R.
Barnes, Roderick Barnes, Neil Barnes

Hands assigned J.S.Browning road order from White Oak Creek at short distance from Jackson Mill to the
Tennessee ridge-Ruben Cars, ASkerLashlee, James McKinnon, R.M.Bekles, A.F.Brown, F.P.Summers, H.M.Lane,
C.P.Key, G.H.French, R.J.Lane, Isham Rogers, Joe Williams, John Mathis, T.J.O'Bar, James Prack, G.W.
French, Wiley Busby, David Crosswell

R.A.McSkill overseer-road viz A.C.S.McKinnon commencing at the ford of the creek at F.G.Parker's and work
to the foot of the hill at H.R.Adkinson-hands-W.W.Wynns, C.S.Hinson, D.R.McSkill, Dr. White, J.A.Proctor
Mark Wanks, Thos. Hinson, D.O.Askew, Gus McKinnon

R.R.Wilson overseer-road via G.J.Jackson commencing at the foot of the hill at H.R.Adkinson and work to the
ford of the creek above RR Wilson-hands G.J.Jackson, Jasper Patterson, T.R.Wilson, Henry Busby, Wm. Bicha
Richard Bicham, Mildred Carter

1880

Jury of view to locate a public road commencing at the mouth of a lane between W.R.Griffin and W.G.Brooks
and run the more practicable route to the Tobacco factory at the Fortress place on Yellow Creek-J.E.Breeden
W.G.Brooks, J.J.Rollard, Isham Breeden, E.G.Nichols

G.W.Patterson overseer-road commencing at the county line near Wm Edwards running toward Erin to the top
of the hill on the south side of Wm. Ross residence-hands-James Nichols, J. Patterson, Wm Edwards, Jr.
F.P.Patterson, Sam Varden, Ruf Dodbins.

Pump Breeden overseer-road via G.W.Patterson commencing at the Humphreys Co line near Mrs. Patterson on
White Oak Creek and work to the Humphrey/Stewart old line-hands-John Walker, Sam Hatfield, T.H.Bunnell,
Wm. Hatfield, Thos. Freed

J. Nolen overseer-road from Stewart Co. line to Wm. Moore's on Guices Creek-hands-H. Thomas, S. Allman,
Wm. Parchman, W.M.Cary

Linzey Breeden's section of road is extended from the point known as the Broom's place on the east fork of
Wells Creek to the Wells Creek Church

G.P.McElyea overseer-road commencing at Stewart/Houston line crossing Hurricane Creek and running up said
creek by Mrs. Thos McIntosh to Dover and Charlotte road-hands-G.W.McIntosh, A.W.Mobley, E.T.Ridings

G.W.B.Marable overseer-road via W.A.Lewis leading from Wm. Moore on Guices Creek and work to G.W.B.Marable's
hands-J.J.Parchman, Harrison Parchman, J.E.Harden, R. Simmons, James H. Brickhouse, Henry Bennett, Jefferso
Bennett, Joseph Walker, Geo Allman, Wm. Parchman, Tom Patterson

A.T.Bilbry overseer-road via C. Bilbry commencing at the Humphreys/Stewart old line and work to the ford
of the creek at the Richardson old place on Wells Creek-hands-W.T.Rollard, T.J.Madden, W.H.Madden, Wilson
Averitt, James Averitt, John Brown, R. Brown, J. Clark, B. Parchman, J. Parchman, J.H.Allsbrooks, E. Bilbry,
F. Bilbry.

J.D.Parker overseer-road via W.R.McMillan commencing at the ford at F.G.Parker's and work to the ford of the branch at d.C.Wilson-hands-Thos. Fiser, L.B.Holmes, H.C.Brown, W.G.Cathey, John Adkins, J.D. Cathey, G.M.Hall, James Brack, C.C.Holmes, W.H.Wynns, A.J.Weaver, G.H.Cathey, Lewis Adkin, T.I.McMillan W.R.McMillan.

Thos Boone overseer-road viz Norman McAulay commencing at the ford of the creek at the Richardson old place at the end of A.T.Billby's section of road and work down wells Creek to the ford at Neilly, Powers-hands-G.H.McAulay, John H. Uffelman, Henry Hunt, Wm. Lowry, Joe Wells, Coleman Wells

Bridger Pitt overseer-road viz Robt Browning commencing at the Darville road at N. McKinnons and work to the road leading from Jackson Mills to the Tenn. ridge-hands W.T.Wilson, Millard Hays, Frank Tomlinson, Widow Thomson, ? Bennett, James McLeod, Dolp Henzey

? Wilson overseer-road viz J.H.McMillan commencing at the crossing where the public road crosses the lime kiln switch at Arlington and work to the Stewart/Houston Co. line.

Jesse Weaver overseer-road viz Linzzy Breeden commencing at the end of A.J.Blake's road on the ridge and work to Wells Creek camp ground-hands Billy Hughes, Andrew Hughes, Thos Walker, Daniel Black, Solomon Rye, George Goodwin, Joe H. Breeden, Linzzy Breeden, Morgan Rye Jack Boone

Henry Potter overseer-road commencing at Yellow Creek at mouth of Salmon Branch and work the road up said branch to the Tenn. ridge-hands James Wiggins, Robt Craige, Henry Frost, Len Frost, R.F.Craige, Mack Baldwin, Ben Craige, David Alley, James Alley, James Green, Willie Jones, ? Jones, ? Jones, J.P.Potter, W.A.Potter, J.W.Jones

Hands assigned Thos. Boone (Richardson old place down to Neilly Powers on Wells Creek) Geo. Bush, Robt Winters, Carroll Winters, Bud Winters, Matthew Weaver, R.C.Boone, C.E.McAulay, B.F.Haigler, D.N. McAulay, Ruben Miller, Joe Gray, O.S.Uffelman, Randal Hankins

Hands assigned to H.C.Buchanan-Roslin Lane to Stewart Co line-H.C.Williams, M. Bedwell, Thos. Parker, Isham Cooksey, Henry Cooksey, Ike Cooksey, James Smith, Stewart Carter

I.T.Duffel overseer-road commencing at Mrs. Largent's spring on cane Creek to Darville-hands J.R.Lewis, John Largent, Dolp Gaddy, H. Miller, Houston Hopper, J.A.Duffel, Jr., Hillard Baker, Ephriam Mibley, I.P.Duffel, D.W.Wilson, G.C.Gaddy, Wm Bell, J.W.Sikes, J.T.Smith, Allen Outlaw, R.A.Churchwell, Thos. Debin

Road commencing at the Humphreys Co Line near Mrs. Patterson's on White Oak Creek to the Humph/Stewart old line is discontinued and the upper section of the Wells Creek road be extended from the H/S old line to the residence of M.W.Blake-hands Romp Breeden, John Walker, James Bunnell, T.J.Madden, T.A.Bunnell

Jury of view to locate public road from near W.R.Griffin/W.G.Brooks leading to the tobacco warehouse on Yellow Creek-report-road should begin at the mouth of the land between W.R.Griffin and W.G.Brooks where the road forks leading to gules Creek and Yellow Creek and follow the Yellow Creek old road varying from it only when necessary to strighten it or take advantage of the ground to where it intersects the main Yellow Creek road near the Tobacco Factory

J.N.Smith overseer-road leading from the forks of the road between Griffin/Brooks and work to the Tobacco Factory on Yellow Creek-hands R.T.Lewis, Isham Allsbrooks, Solon Adkins, Duke Pentress, Marshall Pentress, S.W.Adkins, Al Adkins, Green Stanfill, J.J.Pentress, Ned Campbell, J.J.Breeden, C. Clark, W.G.Brooks, Robt Blair

Road on premises of Zadock Potter be added to the Salmon's Branch road

Petition to change the road from Erin to Arlington from the creek to run through the premises of Robt. Graham and T.J.Reynolds.-G.W.Miller assigned the road-from Erin west of the public square to ARLINGTON

Road changed from ford of creek at the Brown old mill running from said mill to Leatherwood Creek where Tom Swift now lives thence across said creek and on up the hollow to G.A.Lyle thence across the ridge to the Chandell place and to intersect the Mont. Co. line at or near Henry Lyles place

H.H.Burgo petitioned that a jury of view locate a road beginning at J.D.Boone's place running west along the foot of the bluff to Mrs. Mattie Boone's place through the most practical route to the public square-jury is- James Breeden, G.E.Rauscher, V.B.Moore, J.T.Allran, H.H.Burgo

Jury of view to locate public road from Erin to the Stewart /Houston Co line report--commencing at the public square in the town of Erin to Spring Creek thence on to Dr. J.W.Briggans place thence to S-1 Co line--Jury-J.E.Breeden, J.J.Pollard, W.M.Cooley, Neilly Powers, A. Meadow

W.P.Buchanan overseer-road commencing at the mouth of Lewis Branch at the public road running to Erin thence up White Oak Creek to intersect the Waverly road near Joseph Rogers-hands W.P.Buchanan, W.H. Busby, W.A.O'Quin, Chas O'Quin

Wn Bently and James Sykes assigned to C.A.Watts road orders

P.P.Brigham overseer-road via Seth Outlaw from Danville to the ford of the creek at Magnolia Mills-hands-John Long, Wily Head, Sam Querin, C. Day, Geo Thompson, Henry Taylor, Simon Outlaw, Mordicah Arps, W.C.Thompson, Randolph Brigham, John Askew, Reed Wilson, Thos Daily, Bud Brigham,

R.L.Ross overseer-road via John Brigham commencing at the forks of the road at a sw. in the Tenn. ridge and work to the Humphreys Co. line-hands M. Ross, Wn. Knight, Josh Knight, Thos. Newberry, Joe Clark, Robt. Fox, John Price

C.P.Key overseer-road via J.S.Browning commencing a short distance from Jackson Mills on White Oak Creek thence to the Tenn. ridge-hands Isham R. Rogers, Joe Rogers, Jake ?, J. O'Barr, James Buck, G. French, W. Busby, F.C.Summers, R.M.Eddies

John Sensing overseer of road via A.R.Ellis leading from Salmon's Branch to Norris Mill-hands-Henry Walker, Wily Walker, Geo. Bailey, ? Collier, John Jamigan, John Story, Milton Dotson, Brown Adams, Hugh Nesbitt, Joe Walker, Jim Cookesey, James Dickson, James Clymer,

? Rosebury overseer-road via Wn. Grafried from Danville to Stewart Co. line-hands-Wn. Irwin, J.C.Cross, Davis Mathis, Geo. McGloghan, John Rice, O.A.Holmes, Thos. Lathan, J. Smith, John Wiggins, John Smith, John Bush, Wn. Gibson, M. Moore, ? Rainwater, Chas Sykes, Geo. Cathy, B. Boswell, Thos. dean, Jim Cagle, A. Hinson, John Loerch, Chris Wynn

Henry Frost overseer-road via Henry Rotter commencing at the mouth of Yellow Creek and work up Salmon's Branch to the Tenn. Ridge-hands, James Wiggins, Robt Craige, Len Frost, R.F.M.Craig, Mack Baldwin, Ben Craige, John Alley, James Alley, James Green, Willie Jones, J.W.Jones

Mrs Brigham additional road hands-James Hancock, Wn. Parrott, Jeff Blake, James McLane, Alex Carter, A. Pentress, Simon Durbch, Tom Mockbee, Elbert Thomas, S.W.Cooley, Fate Ray, Alf Brigham, Wn. Winters, Nichols Handl, Monroe Thomas, Chas Thomas.

Hands assigned to P.P.Brigham's work order from Danville to Magnolia Mills are-Henry Bennett, Jeff Bennett, W.A.Tomlinson, J.A.Tomlinson, D.O.Askew, James Daniel, John D. Grout, Jack McMillan

Added to G.H.Miller's road order-M.H.Ash Jr, John Wofford, Henry Dowry, Simon Brown, Geo. Tefft, C.J. Thomas, John Sugg, M.F.Shelton, John Hadler, G.W.Burgo, Alf Abernathy, W.R.Wilson, Jake Robbins, Billy Boone, Frank Metcalf, Bud Burgle, James Connel, J.K.Trotter, W.R.Cooley

Road report-location of public road from square in Erin to Spring Creek then to Dr. J.W.Briggans's then to Elk Creek neighborhood leading through Mr. Sim Cooleys and J.K.Trotter's land on the division line, thence to Spring Creek and then down Spring Creek to the old road leading to Dr. briggans and on to Mrs. Meadows and the Byron Forge then left to Elk Creek and Stewart Co. line

S.W.Cooley overseer of before mention road-hands Sheri Parcham, Hart Brigham, Anthony Brigham, Norroe Woods, Alex Brigham, James Baker, Thos. Allen, A.J.Meadows, Albert Israel, U.B.Hunt, Frank Metcalf, Bud Swift, J.K.Trotter, E. Thomas, James Parrish, T. Hamilton, John M. Cooley, Frank Carter, Thos. Mooker, Jeff White, Henry Woldridge, John Blake, Wm. Boone, Dave Carter, Joe Johnson, Tom Brigham, James Brigham, Wm. Brigham, Chas. Thomas, R.A.Wingo

Road from Danville to Magnolia be divided into two sections.—P.P.Brigham overseer of section leading from the top of the ridge at Crate Thompsons to the ford of the creek at Magnolia—hands T.R.Brigham, Jack McMillan, W.J.Wilson, C.D.Askew, J.A.Askew, John D. Grote, James Daniel, W.A.Tomlinson, J.A.Tomlinson, Jeff Bennett, Henry Bennett.

John Thompson overseer of part leading from the top of the ridge at Crate Thompsons to Danville—hands John Long, Osily Wily Head, C. Day, Geo. Thompson, Henry Taylor, Simon Outlaw, W.C.Thompson, Rite Taylor, Mun Adress, Arch Williams, Seth Outlaw, D.G.Williams

Jury of J.D.McMillan, R.A.Wingo, W.R.Reynolds, N.O.Thomas, James Breeden to locate a public road, leading from the public square in Erin running with Market Street as donated by T.J.Reynolds and Robt Graham to intersect the public road between G.H.Miller and Robt. Graham.

C.M.Halliburton overseer—road leading from the Dickson Co. line down Williamson Creek to A.B.Skelton on Yellow Creek—hands Geo. Bailey, James Patterson, J.H.Russell, D.P.Ollier, Wallace Metcalf, E.T. Hassell, T.F.Hassell, J.C.Ragan, C.M.Halliburton, A.J.Halliburton, W.W.Rye, J.H.Dillahay, A.J. Dillahay, J.C.Adams, Thos. Patterson, Andrew Patterson, M.V.Patterson, G.W.Waynick, J.R.Tatom, Albert Patterson.

W.R.Griffin—overseer—road via W.R.Adams commencing at A.B.Skelton Jr. and work to Miss Bettie Ormsby residence on Guicoes Creek—hands L.L.Skelton, R.W.Skelton, J.W.Adams, J.I.J.Adams, Joe Adams, Melvin Boone, J.A.Halliburton, John A. Halliburton, W.D.Halliburton, Will Breeden, Alfred Pentress, Peter Pentress, Chas. Pentress, Mose Pentress, Jasper Pentress, Tom Nichols, Labe Balthrop, Nels Parrish

os. Lockhart overseer—road via Nelly Bowers commencing opposite his house on Wells Creek and work on said creek to mouth of Roslin Lane

381

James Rogers overseer—road via Scott Jaman commencing at Betty Ormsby on Guicoes Creek and work to C.S.Lee's on the Muster Ground Branch—hands E.G.Nichols, L.O.Breeden, James Clark, Winfield Powers, Lahon Moore, Wils McMillan, Scott Jaman, Albert Allen, Tom Allen, Whit Broadbuss, Wm. Beard

Wm. Allshrooks overseer —road via A.T.Bilby leading from the Richardson place on Wells Creek up Wells Creek to M.W.Blakes—hands T.J.Madden, W.H.Madden, W.T.Follard, Wm Averitt, James Averitt, John Brown, R. Brown, B. Parchman, J. Parchman, J.H.Allshrooks, Ben Pegrim, Geo. Parchman, Pump Breeden, John Walker, James Bunnell, T.A.Bunnell, Joe Hatfield, Thos. Hatfield.

J.W.Nichols overseer—new road leading from Erin to pond south of Harris & Buquo lime kiln via O.P. Nichols—hands A.M.Taylor, A?L.McAuley, J.W.nichols, O.P.Nichols, M.M.Weaver

Samuel Hugh's road order extended to met end of lands of J.W.Israel—hands P. Badwell, James Jett, J.S.Burridge, Henry McVary, Albert Maslow

Road changed leading from the head of the lane at Jack Dagnell's be changed as to run via T.L.Richardson and on through the lane between T.L.Richardson's and J.W.Richardson to J.W.Brighams then south to the top of the hill so as to intersect the old road at the top of the hill.

A.W.Brigham overseer—road via H.H.Buquo commencing at the crossing of Sycamore and Market Street at C.J.Thomas and run thence with Sycamore Street southward across the railroad to the old road leading from Erin to Arlington thence down the creek and on the C.S.Lee's on Muster Ground Branch—hands John Beacham, Neilly Bowers, Geo. Powers, Thos. Boone, Mike Corbitt, John F. Broadbuss, Daniel Overton Jr., Ed Overson, V.R.Harris, Lewis Pasley, Tad Nichols, John O'Ferr, Henry Kleijn, W.A.Moore, G.W.N.Shelton, Al Shelton, Bud Love, J.D.Boone, Chas Summers, J.S.Haman, John Swite, Thos. ALLEN,

Albert Brown, Gill Abernathy, W.C.Shelton, E.W.Rauscher, W.L.Rauscher, G.E.Rauscher, James C. Atkinson
Thos. Allen

A.F.Brown overseer- road via C.P.Key commencing a short distance from Jackson Mill on White Oak and work to the Tenn. ridge-hands J.M.McKinnon, R.M.Bkles, F.C.Summers, J.S.Browning, G.H.French Isham Rogers, Joe Williams, G.W.French, Wily Busby, Boyd Crosswell

Wm. McMillan overseer-road via John Cook commencing at Tenn. Ridge Station at the rail road crossing and work to J.L.McMillan's water gap a t the end of G.H.Miller's section-hands J.W.Cook, H.A.Wilson, B.F. Wilson, James Horner, W.H.Slaughter, Dick McAskill, Dan McAskill, W.H.McMillan, D.B.McMillan

G.H.McAuley overseer-road commencing at the Richardson old palce at the ford of the creek on Wells Creek a the end of A.J.Bilbry's section and work down Wells creek to the ford opposite Neilly Powers-hands J.H.Uffelman, O.S.Uffelman, D.N.McAuley, Geo. Bush, R.E.Boone, M.M.Weaver, C.E.McAuley, John Beacham, Bell Gray, Thos. Boone

T.W.Lockhart overseer-road via L.J.Darnell leading from the ford of the creek near Neilly Powers on Wells Creek and work the road down Wells Creek to the mouth of Roslin Lane-hands B.K.Lockhart, R.A.Pulley, Ben Weaver, J.M.Smith, Riley Seay, Riley Lockhart, Africa Parchman, ? Williams, James Brown, Tom Kerr, James Hodge, Bill Tyler, Geo. Averitt, Billy Brown, Wm. Averitt, H. Hooper

J.W.Richardson, Overseer-road leading from the head of the lane near L.J.Darnell to Erin-hands Wm. Parrott, E.F.Hancock, James Hancock, Geo. Dickson, Dave Carter, T.L.Richardson, Duke Crooker, Sink Jackson, Perry Parrott, Anthony Brigham, John Blake, V.R.Harris, G.E.Rauscher, Charles Thomas, Anthony Fentress, Simon Dortch, U.B.hunt, Frank Metcalf, Albert Thomas, S.W.Cooley

Dick Edwards overseer-road via H.C.Buchanan commencing at the mouth of Roslyn Lane and work to the Lewis barn on the line of S/H Co-hands Stewart Carter, Jeff Marshall, H.C.Williams, Rufus Buchanan, H.C.Buchanan, Sam Parker, Coleman Clark

Wm. Bell overseer-road via C.A.Watts beginning where the road crosses the railroad at Stewart and work said road to the White Oak road on the ridge near Taylor Jones-hands W.J.Butler, P.N.Chapman, E.C. Horner, Lorraine Webb, Calvin Webb, Frank Largent, J.F.Watts, John O'Bar, J.F.Bentley, A.F.Barnes, A.J.Horner, C.A.Watts

H.C.Williams overseer-road via H.C.Buchanan commencing at the mouth of Roslin Lane and work to the S/H line near Lewis tobacco barn-hands, Stewart Carter, Jeff Marshall, Rufus Buchanan, Samuel Parker, H.C.Buchanan, Jad Brown

Jack Barnes and W.R.McIntosh are assigned to T.P.McElyea's road order

Geo. McAuley overseer-road via H.T.Duffel commencing at Mrs. Largent's spring on cane Creek and work said road to darville-hands J.F.Lucas, John Largent, Dolph Gaddy, Robt. Pitt, Simon Pitt, Henry Dudley, C.M.McAuley, Geo McAuley, Henry Duffell, H. Miller, Houston Hooper, J.A.Duffel, Hillard Baker, Ebran Mhiley, W.P.Duffell, D.W.Wilson, G.C.Gaddy, Wm. Bell, J.W.Sikes, Allen Outlaw, R.A.Churchwell, Thos. Durbin.

Wm. Hughes overseer-road via Jessie Weaver commencing at the end of A.J.Blakes road at the ridge at the hog pen and work to wells Creek-hands Thos. Walker, Daniel Black, Solomon Rye, Geo. Goodwin, Joe H. Breaden, Linzy Breaden, Morgan Rye, Jack Boone

Thos. McMillan overseer-road via L.B.Holmes commencing at the ford of the creek at F.G.Parker's and work to the ford of the creek at D.C.Wilson-hands Reed Duke, Carol Duke, Charley Holmes, Wm Cathey, G.D.Parker, John Robertson, Bud Crafton, Hiram Duke, Thos. Lankford

Wm. Bell overseer-road via C.A.Watts, beginning where the road crosses the railroad at Stewart Station and work to the White Oak road on the ridge near Taylor Jones-hands W.J.Bentley, P.N.Chapman, Eli Homer, Lawrence Webb, Wm. Webb, Quillen Webb, Frank Largent, J.F.Watts, John O'Bar, J.F.Bentley, A.T.Barnes, A.J.Homer, C.A.Watts

Geo E. Rauecher asked to change the public road running north from the public square at Erin so as to run on his land and upon the line between him and M. Hollister and that he agrees to donate upon the permission of such road as much as 40 feet in width if necessary for the use of the road

1883

***road labor is fixed at 5 days per year

Thos. Cook overseer-road beginning at the ford of the creek on Lewis Branch at Joe Rogers and work to dist. line between 4 and 3 a distance of 3 miles-class 2 road-hands W.H.French, C.D.French, W.C.Cook F.P.Crosswell

John H. McMillan overseer-road-class 3 via G.H.Miller leading from corporation of Erin to civil dist line 3 and 4 on the Tenn. ridge-all hands

Nelson Smith overseer-new road from Erin to Dr. Brighans established by courts-class 3

V.S.Allen overseer-road in Dist. 3-class 3 leading from Shoulderstrap Branch down Dry Branch to the Yellow creek road at J.W.Dickson-hands W.H.Rice, Jessee Kern, H.H.Craige, J.E.Craige, Thos. Brown, John Sutherland, S.H.Patey, J.O.Patey, Joseph Drake, James T. Godfrey.

J.M.Robertson overseer-road leading up Shoulder strap Branch from Yellow Creek to Humph. Co line-Dist 3-class 3 hands-Van Stone, Frank Story, Albert Steed, James Smith, G.T.Jones, G.P.Jones, W.G.Smith, J.R.Averitt, Warren Pollard

J.J.Jones overseer-road running from Yellow Creek up Salmon Branch to the Hump. Co line Dist 3- class 3 (near N.H.Belcher) Hands-R.W.Wyatt, R. Wyatt, W.H.Orgain, T.M.Dotson, Solen Adkins, Silas Adkins, John Bryant, Geo. Blakenship, N. Potter, J.P.Potter, M.N.Potter, G.W.Jones, A.J.Jones, James Wiggins, Bron Craice, M.A.Baldwin, Henry Frost, Ien Frost, Alex Potter.

W.Dickson overseer-road leading from Salmon's branch via J.W.Dickson and G.R.Cooksey up Yellow creek to the Dickson Co line-Dist 3-Class 3-hands W.W.Rye, L.T.Rye, B.J.Rye, Gus McKinnon, Geo. adson, Shad Baldwin, T.O.Webb, J.E.Dickson, J.M.Scelton, Joseph Dickson, Willie Murphy, Billie Adams, Brown Adams, Hugh Nesbitt.

W.R.Adams overseer-road from W.E.Beard's to Yellow creek-dist 3-class 3-hands-J.W.Adams, Frank Hudson, Sam Hankins, W.D.Halliburton, J.A.Halliburton, R.W.Skelton, Peter Pentress, Alfred Pentress, Most Pentress, John Pentress, Laban Hunt, Mack Thompson

A.J.Dillahay overseer-road from Yellow Creek to Williamson Branch to Dickson Co line near John Halliburton-dist 3 class 3-Albert Taton, Joe Patterson, Thos. Patterson, J.T.Bradford, W.R.Russell Wiley Russell, Thos. Underwood, Thos. Bradford, J.M.Waynick, Robt Smith, J.H.Dillahay, John Russell. J.M.Chillier, Ed Chillier, T.F.Hassell, J.M.Hassell, John Benton, J.C.Ragan, John Ragan, W.A.Reynolds L.D.Taton

J.F.Torian overseer-road from Jackson Forge Mill to mouth of Salmon's Branch road-Dist 3-class3-hands-Bill Scelton, Andrew Scelton, Bill Parrish, Reyton Stacker, Lewis Stacker, Newbern Brown, A.J.Blake Wm. Albright, James Bailey, Chas. Bailley, J.T.Bailey, D.A.Waynick, M. Waynick, John Schmittou

C.A.Moore overseer-road from C.S.Lee to Guices Creek-dist 3 class 3-hands W.E.Beard, W.H.Griffin J.R.Balls, Robt. craige, W.G.Brooks, Chas. Brooks, John Brooks, James Rogers, E.G.Nichols, W.C.Nichols J.E.Breeden, L. Mackey, J.L.Dickleran, Thos. Spenton

G.R. Moore overseer-road from W.E. Beard to near John Nolan's on Quices Creek-class 3-hands J.I.J. Adams, J.J. Adams, James Hankins, M.H. Moore, J.A. Halliburton, Ben Patterson, Joe Torres, Wm. Torres, Elbert Warden, Robt. Parker, J.W. Powers, J.J. Parcham, Thos. Davis, John Nolan, Joe Walker.

T.L. Richardson overseer-road leading from Erin Via J.N. Kerr's field to the head of the lane south of L.J. Damell's-class 3-hands-Geo. Dickson, Chas. Dickson, Dave Carter, Uriah Pulley, Tom Kerr, B. Richardson, James Smith

Thos. Keel overseer-road leading from New Portland and work the road as is now opened via W.T. Keels to Humphreys Co. line-dist 1-class 3-hands-Gus Patterson, Thos. Askew, Rufus Barnes, Gus Green, Bob Adams, Chas. Askew, Isham McBride, Sherman McBride, D.O. Askew, Rony Goodman, Dick Keel, John Keel, Hilliard Baker, Harris Fifer.

J.W. Richardson allowed to change road location from the old forge branch running south to locating it east of its present location to the foot of the hill

W.W. Knight overseer-road leading from the pond on the Erin-White Oak road to the Humphrey/Houston Co. line-hands-Joshua Knight, John Price, James Newberry, Monroe Ross, R.L. Ross, James Reeves, John Osborn, Jack Ross, W.P. Ross, Sam Warden, Bob Warden, Wily Warden, J.H. Robbins, J.S. Brigham

Naise Smith overseer-road leading from Erin to W/S co. line-hands-Geo. Clemons, W.L. Brigham, C.D. Brigham, J.T. Brigham, W.L. Brigham, T.A. Brigham, Joe Johnson, Gardner Green, Joe McClain, Wash McClain, Jobe Ferris, Joe Lovelady, Bud Lee, John Blake, Joe Bagwell, Geo. West, Wm. Bufford, Nick Hendrix, John Wallace, Harer Massey

A.J. Wallace overseer-road leading from corporation of Erin by G.W. Bugus's and up the creek to the mile board near Hillman's Orchard. hands-Henry Woldridge, John Richardson, Bill Manifree, Al Bishop, James McMillan, J.H. Pulley, J.J. Brumlett, John White, James Robb, Henry Terrell, Pearce Newell, Frank Connell, ben Parrott, G.H. McMillan, Henry Miller, John Miller, Henry Shewell, Bill Gray, Joe Gray, W.T. McMillan, J.H. McMillan, Tom Shewell, Bell Slaughter, Al Connel, W.P. McClanahan

1884

John Madden overseer-road known as the Erin and McEwen mail route

J.B. Hinson overseer-road commencing at Jackson Mill then running up Yellow Creek to the south of Childers branch then up the branch to the Dickson Co. line-all hands

W.T. Pollard reappointed overseer of WELLS Creek-White Oak road

Wm Rosebury overseer-road leading from New Portland to Humphreys Co. line

A.J. Crossland overseer-road from mouth of Lewis Branch to J.R. Rogers

M.J. Parcham overseer-road from Stewart Co. line near James Lewis barn through Roslin Lane

G.P. McMillan overseer-road from Ashland Furnace to the Dover/Erin road-hands-Daniel McAsdill, Bobt Lyle, J.V. Gray, W.W. West, Ales Slayden

Thos. Creny overseer-road from Stewart Co. line near the LaGrange Iron Works Landing up the river via Darville to New Portland

W.G. Nichols overseer in place of C.A. Moore

J.C. Dickson overseer in place of J.W. Dickson

W.H. Moore overseer in place of G.R. Moore

Solan Adkins overseer-road leading from W.H.Rice via Solan Adkins intersecting Wells Creek road at J.M.Keel's hog pen

Dr. G.B.Ellis has permission to put 3 gates across the Yellow Creek road on his premises

Chas. Askey overseer-road beginning at the end of the lane on the bank of Cane Creek and work to the White Oak road at mouth of Curt Hollow Branch-all hands

Geo Cathey overseer-class 3 road-beginning at ford at road near W.F.Grafried and work road leading up Hurricane Creek to Stewart Co. Line

W.W.Sinks overseer-mouth of Robbins Lane down to Billie Edwards-hands W.W.Sinks, R. Sinks, F. Sinks
Billie Edwards

T.L.Richardson to work the hollow of the road from J.W.Richardson Lane to the creek road with the hands now in his road order

John J. Madden-overseer- road leading from corporation of Erin via Harris & Buquo Lime Kiln to the Humphreys Co line near John W. Ross-hands Geo. Tefft, Charlie McAuley, O.P.Nichols, E.B.Nichols, T.B.Lathan, J.J.Nichols, J.H.Nichols, Alex Bratschi, M.M.Weaver, Gum Ross, James Ross, Isaac Ross, E.E.Milism, Wilson Averitt, J.W.Ross, G.W.Patterson, Joe Hemdon, James Stavley

Samuel Wickham-overseer-road leading from the S-Co line near James Lewis barn through Rosly Lane down Wells Creek to Stewart Co line-hands Ed Wickham, J.F.Broadbus, Newell Broadbus, Jake Parchman, E.Beeman, C.A. Galoughly, Dave Lot, Isham Cookesey

J.H.Slaughter overseer-road leading from the crossing at Harris & Buquo switch at Arlington up the creek to the mile board at Hillman's Orchard-hands G.F.Connell, B.W.Parrott, J.H.Pulley, W.H.Terren, W.H. Shemell, W.H.McMillan, Thos. Shemell, A.B.Connell, J.L.McMillan Jr., J.K. Boone, D.B. McMillan, Harrison Shemell, Ed Delaney

A.M.Lyles overseer-road leading from the ford of Yellow Creek near B.S.Adams to the Dickson Co line near Frank Waymicks-hands B.S.Adams, J.M.Waymick, James Batenan, W.R.Swift, Billie Bledsoe, Wm Reddick, J.F.Morris, Rob Vance, Reed Allen, Pleas Allen, Sam Allen, G.H.McQuillum, A.J.Fletcher, Wm Walker, James Ingham, John Fletcher, W.F.Waymick

B.F.Brown overseer-road leading from mouth of Lewis Branch thence up said branch to J.R.Rodgers-hands W.H.Spence, Geo. Patrick, Thos Gill, Alex Patrick, G.R.Buchanan, R.M.Eckles, D.H.Irwin, J.H.Irwin, Henry Wiseman, D.A.Haney, W.P.Buchanan, A.L.Crosswell, J.R.Rodgers

W.T.Dowdy overseer-road leading from Stewart Co line on Guices Creek to the Wells Creek road near G.W.B. Parable's-hands Thos Shuff, Jeff Parchman, V.B.Moore, J.W.Powers, W.A.Lewis, Bud Lewis, James H. Brickhouse, Wm Cary, J.J.Parchman

A.F.Hinson overseer-road leading from Stewart Co line near LaGrange Iron landing thence up the river via Danville to New Portland-hands ? Pearce Jr, W.F.Grafried, Jeff Jessee, Geo. Jessee, A.Y.Brown, E.E.Stine, Roster French, Harry McMillan, Arch Williams, Henry Ramsey, Wm Kemp, John Wiggins, W.A. Tomlinson, Thos. Crevey, D.W.Luton, Bob Johnson, Jack Adams, Polk Askew, C.C.Winns, Mast Conners

J.R.Burk overseer-road leading from Irwin's old camp to the Tenn. Ridge-hands J.S.Browning, Charley Wynn, Joe Williams, B.F.Wilson, S.M.Wilson, J.D.Stephens, James H. Horner, G.D.Parker, James A. Parker, Isham Rodgers

Ed Scholes overseer-road leading from W.A.O'Quinn's thence up the branch via Hankins to the road leading from Hendrix Mill to Erin-hands H.I.Brown, J.r.Browning, John brown, W.T.Brown, H.H.Busby, A.F.Brown, W.A.O'Quin, J.A.O'Quin, T.C.O'Quin, R. Pushing, J.L.Ivey

J.N.Averitt overseer-road leading from the mouth of Clark's Lane via Wolf Pit to Yellow Creek-hands Charles Brooks, Jack Brooks, James Breeden, C.M.Breeden, Sam Allman, Nathan Clark, Levi Cathey, Richmond Hooper, Wylie Walker, Henry Walker, Sam Walker, W.G.Brooks

A.J.Wallace overseer-road leading from the Arlington Lime Co switch at John White's to the Stewart Co line via J.L.McMillan-hands-J.H.McMillan, J.V.Gray, Alex Slayden, Henry Wldridge, Pleas Reeves, Jo McClain, Van Wallace, Joe Wallace, Dan McAskill, Robt Lyle, Jo Newell, Tom Smith Martin Welch, Henry Baker.

H.L.McMillan overseer-road leading from corporation line of Erin at the end of Market Street via Arlington to the line of Dist 4 on the Tenn. ridge-hands-Chas. Knight, Frank Arnold, Ambrose Wallace, Geo. Wallace, Mate Wallace, J.F.Hutton, E.B.Hull, James Robb, Dave Young, John White, J.J.Bramlett, Al Bishop, Tom Knight, John Richardson, Geo. Thompson, Henry Miller, G.H.Miller, G.W.Buquo, Wn Gray, James Kelly, Thos. McKinnon, Rearch Newell, John Miller

J.B.Hinson overseer-road leading from Mash Dickson up Yellow Creek and Childress Branch to the Dickson Co line-hands-Castello Fentress, J.G.Hinson, John Sensing, Robt. Russell, Seth Martin, Peter Potter, Grif Schmittou, ? Elliott, Hugh McClurkin, J.T.Olliphant, John George

G.W.Lockhart overseer-road leading from D.E.Largent's up Cane Creek to Tennessee ridge-hands-J.R. McClain, M. McCoy, John Mobley, Eph Mobley, John McCoy, Taylor Robb, James Dunnaway, bill Sunnaway, John Dunnaway, Polk Dunnaway, Sam Roberts, Thos. Mobley, Frank Rougemount, Len Bell, A.T.Barnes, Frank Bell Wn. Bell, C.S.Collier, Alfred Hensell, C.A.Robb, Joseph Bell, Willis Tooms, Gick Lucas, Bill Tyler, Henry Cherry, Dock Weeks, J.M.Pitt, A. Pitt, M. Button, N. Nesbitt, W. Buckingham

H.A. Wilson overseer-road leading from Magnolia up White Oak to mouth of Lewis Branch-hands-W.P.White, Wly French, r.R.Wilson, N. Sharp, Ac.S McKinnon, Joe Clark, Jack Collier, John Madden, W.L.Busby, ? Spurlock, J.D.Wilson, Henry Busby, Richard Brigham, Bob Box, Gidy French, Richard Triplett

C.P.Key overseer-road leading from the ford of the creek near Osoley Hill to Inwin's camp. hands-T.R.Wilson, B.D.Crosswell, R.E.Crosswell, Willmore Allison, F.C.Summers.

Charles Askew overseer- road leading from the mouth of George Outlaw's and work the old road to Magnolia-Seth Outlaw, Henry Askew, Bud Brigham, John Askew, Frank Largent, w.A.Tomlinson, J.A.Tomlinson

1885

J.T.O'Bar overseer-road leading from the public road near the Erin Graveyard and running via Miss Jane Rushing and intersecting the public road at Mike Cobbitt's-3rd class road

W.L.Brigham overseer-road from Erin to Stewart Co. line

Jo Rodgers road order is extended to include the road leading from said Rodgers road to the French road at the top of the ridge

G.P.Wilcox road order also includes-Jo Wallace, G.B.Baker, Henry Wldridge, Parker Vanleer

James A. Halliburton overseer-road leading from Wn. Beard to John Nolans at the intersection of Erin road

Road commissioner is authorized to purchase road tools for use-not over \$150

1886-nothing available

1887

A.J.Blake, L.L.Skalton, L.D.Tatom appointed to draw up specifications for a bridge to be built over the old race at the mill on Dr. G.U.B.Ellis plane on Yellow creek-let building to lowest bidder

1888

Road Commissioner W.T.Pollard

E.B.Nichols overseer-road leading from crossing near the central Hotel to the fork of the road on the ridge near the Dobbins place-hands R.L.Ross, Isaac Ross, Widow Averitt, C. Bihrey, R.M.Ross, Mrs. Mary Nichols, A.M.McAulay, E.B.Nichols, Dick Marberry, Mrs. Sizemore, Henry Dowdy, John Wafford, Tom Outlaw, Geo. French, Thos. Arnold.

J.P.Potter overseer-road leading from Jackson's Mill on Yellow Creek up Salmon's Branch over the ridge to Half Pine Branch intersecting the Erin and McEwen road near James Hudson-hands Geo. Jackson, Thos. Rye, Wm. Robertson, R.W.Wyatt, M.H.Steed, W.H.Orgain, Lon Adkins, Drew Adkins, J.P.Potter, James Stanfill, Jackson Craig, Mrs. Alley, M.A.Baldwin, W.H.Gaune, H.C.Frost, Robt. Craig

J.W.McCoy overseer-road leading from the Humphreys Co line north to Rube Miller's and runs via Allen Barnes to the road leading from White Oak to Tenn. ridge-hands Rube Miller, R.H.Baylor, C.S.Barnes, S.B.Pope, James Durnaway, John French, Ben Parrot, Frank Duncan, Meal Barnes, R.A.Salisberry, Bill Mibley, Frederick Barnes, E. Wall, John O'Bar, Dan Adams, Harris & Buquo hands, Ben Bell.

W.E.Beard overseer-road leading from dist 4/8 to W.E.Beard on Grices Creek-hands D.R.Boone, John Clark, Henry Marable, L.O.Breeden, Neilly Averitt, N.O.Thomas, James Rogers, E.G.Nichols, Wm Allen, W.R. Griffin, C.S.Moore, M.J.Clark, Isabella Watson, W.H.Griffin, H. Halliburton, W.E.Beard

Rufus Buchanan-overseer-road leading from ford of the creek at Felix G. Parker to ford at Cooley's Mill-hands W.W.Wynn, Wm Halliburton, T.A.Mcaskill, W.P.White, Mary McIntosh, a.A.Wilson, I.A.Holmes, A.C.S.McKinnon, Charlie Thompson, R.W.Browning.

J.R.Averitt overseer-road leading from the mouth of the Stone Lane on Yellow creek up Shoulder Strap to the county line-hands J.M.Stelton, John Sutherland, J.C.Dickson, Toke Jones, John Robertson, Iex Jones, Chick Jones, Dick Averitt.

Joseph Rogers overseer-road leading from the mouth of Lewis Branch to the road leading from Dr. Brown's to Erin-hands Widow Cook, Widow Brown, Widow J.V Brown, G.T.Buchanan, Harris & Buquo hands, Joseph Rogers

W.C.Cook overseer-road leading from forks of road south of J. Rogers to Dist 4 line-hands J.B.French, W.C.Cook, J.T.Cook, J.W.Cook

Franklin Waynick overseer-road leading from county line on Leatherwood Creek down said creek to the ridge over to Yellow Creek on G.B.Ellis farm-hands Franklin Waynick, James Ingram, John Fletcher, John Walker, James Morris, Morgan Adkins, Alex Lyle, G. Bill

James Lee overseer-road leading from county line north of William Cooley's to Erin-hands S.D.Dillon, James Lee, Dr. Edwards, A.M.Lowry, Mrs. Mahan, R.A.Wingo, Simon Dortch, Elbert Thomas, N.O.Thomas, Geo. Rauscher, Abram Northington, Dr. Barnes, Jack Rutland

W.E.Beard overseer-road leading from W.E.Beard down Grices Creek to erin road-hands Alex Moore, Mrs. Moore, Mrs. Thurman Moore, J.I.J.Adams, M.H.Moore, Geo R. Moore, Vicy Warden, Wilson Parchman, John Nolan, Sallie Warden, Mrs. Lomax, H. Walker, Charlie Brooks.

James Bailey Jr overseer-road leading from the mouth of Salmon's Branch to the Dickson Co line up Childress Branch-hands Geo. Jackson, James G. Hinson, J.B.Hinson, G.T.cooksey, Henry Quinn, Charles Bailey, Joe Outhbertson

John Billman overseer-road leading from the Humph. Co line near Dr. John Brown via Joe Rogers to Tenn. Ridge Station-hands Tom Loyd, Jack Crosswell, Rufus Crosswell, Walter Crosswell, Will French, Mrs. Nancy Webb, Billman Fultz, J.R.Hankins, G.W.browning, Wm. Lockhart, B. Stewart.

J.H.Wallis overseer-road leading from Rauscher's switch to Stewart Co. line-hands-J.L.McMillan, D. McMillan, A.J.Wallis, D.B.McMillan, Bill Slawden

R.S.McOullough p-verseer-road leading from Danville up cane Creek as laid out by committee to the residence of J.A.Duffell-hands-R.S.McOullough, R.A.churchwell, John Moss, Anthony Taylor, Simon Mc-Glaughlin, Allen Bell, N. McKinnon, Seth Outlaw, Tenn. Lumber Co hands, LaGrange Furnace hands

P.A.Weaver overseer-road from J.A.Duffell's to Stewart-hands-J.A.Duffell, Harris & Bruo hands, McAuley heirs, Henry Dudley, C. Day, R.H.Pitt, C.F.Webb, John Largent, Dan Largent, Allen Barnes

Jerry Kerr overseer-road leading from the fork of the road near J.W.Dickson, to Shoulderstrap via N.H. Rice and W.R.Patey's-hands-J.W.Dickson, Sub Allen, Shad Baldwin, T.O.Webb, S.B.Allen, Jerry Kerr, R.F.McCraig, J.C.Dickson, J.G.Paty, Sam Paty, Wm Brown, F.E.Priest, W.R.Paty

T.L.McMillan overseer-road leading from Charlie Askew's around the foot of the hill to the scales on the Cook farm-hands-care as squire McKinnon

T.R.Wilson overseer-road leading from the ford near Cooley's Mill to Irwin's camp-hands-R.T.Wilson, Frank Summers, Henry Atkins, Crosswell family, Chesley Key

W.H.Belcher overseer-road leading from Humph. Co line on Judy Branch up said branch and with the ridge to W. Hatfields or Parrish house also from Ax Handle Factory on Half Run to the above road via Camp Ground Hollow-hands-Aleck Turner, Dick Duncan, Bud Turner, Ned Strong, John Breadlove, Alice Strong Wm. Knight, Mrs. Robertson, W.A.Belcher

James Newberry overseer-road leading from Irwin's Camp to the Dist 4 line-hands-John Largent, J.P.Buchanan B. Stewart, S.M.Wilson, Thos. Wilson G.W.Hillman

Henry Bennett overseer-road leading from the Camp Ground to Flakes Hog pen between wells Creek and Sain Brance-hands-O.S.Liffelman, Wills Lee, O.B.Sugg, Jessie Weaver, L.R.Hopper, R.R.McAuley, J.I.Alsbrooks Winfield Powers, Wm Bateman, James Clark, Geo. Braeden, Rebecca Rye and sons, G.W.Bateman, Henry Bennett, Jeff Bennett, John Walker, J.M.Keel, R.C.Rushing

Walter Summers overseer-road leading from the mouth of G.B.Outlaw's lane in the Cane Creek area to the mouth of Rockey branch on White Oak via E.D.Outlaw-hands-G.D.Outlaw, C. day, C.D.Askew, Mrs. A. Brigham J.A.Askew, K. McAskill, U.S.Tomlinson, F.G.Parker, Tom Fizer, Widow Cathy

J.G.Parchman overseer-road leading from the Stewart Co line to Wells Creek-hands-Wet Dowdy, Jessie Parchman, V.B.Moore, J.J.Parchman, McGregor Hoge & Co workers, Mrs. Marable

Thos. Keenan overseer-road leading from the public square at Erin to the dist line near the peach orchard-hands-all between the R.R. and public road up to and including the Graham old place, G.H. Miller's farm, pierce Newell and all hands to dist line including Tom Keenan and W.T.McMillan

C.S.Hinson overseer-road leading from Newportland as laid out by the commissioners to danville-hands-McAskill & Patterson workers, Anthony Askew, Ned Lashley, Whitfield & Co workers, Buckingham & Wood workers, J.W.Patterson, J.D.Young, Dr. J.D.Grainger, Alex Grainger, T.C.Craney

Thos. Patterson overseer-road leading from the mouth of the north prong on Williamson Creek up said creek to Dickson Co. line-hands-Ben waynick, Thos Rye, Thos. Patterson, Wiley Russell, W.A.Reynolds

B.K.Lockhart overseer-road leading from the mouth of Roslin Lane to Boone's Crossing-hands-T.W., T.B., K. Lockhart, Morgan Ash, T.L.Richardson, Mrs. G.W.Marable, J.D.Kerr, Mrs. Bob Powers, Wm averitt

Charley Brigham overseer-road leading from the Co. line north of Dr. J.W.Brigham's as was laid out by the commissioners to the Public Square in Erin-hands-Bob Campbell, J. Bruo, J.W.Richardson, J.W. Brigham, Miss Cary, Geo E. Rauscher, F.W.Rauscher, W.L.rauscher, Miss Iottie Rauscher, V.R./J.M. Harris C.C.Cook, J.W.lee, W.T.Thomas, J.H.Thomas, W.R.Cooley

W.F.Graffied overseer-road leading from the county line northwest of Danville to the public road leading from Danville via Geo. Gaddy's hands-Mrs. Mary Craney, W.F.Graffied, Miss Minnie Rea, Chris Wynn, G.W.Outlaw, Don Brunson, A.F.Hinson, Wm Charlton, Wm. Rodey

Bob Warden overseer-road leading from Hurmh. Co. line near the Trotter residence and on to Pin Hook branch of White Oak Creek to the Dobbins place-hands ?

Mark Russell overseer-road leading from the Dickson Co. line to the mouth of Williamson Creek-hands-John Burton, John Reagan, John Hassell, Mrs. K.P.Smith, J.M.Collier, J.H.Russell, Mark Russell, dave Patterson, Mrs. J.Waynick, Mrs. J.E.Patterson, L.D.Tatom

Allan Halliburton overseer-road leading from the mouth of Williamson Creek on Yellow creek to W.E. Beard's on Grices Creek-hands-L.L.Skelton, Mrs. Mattie Skelton, Peter Pentress, Mose Pentress, Caleb Pentress, H.H.Milnor, John Adams, Sam Hankins, Wm. R. Adams, Silas Adkins

James W. Hudson overseer-road leading from Hurmh. Co. line near Mrs. Robbins on White Oak Creek to the fork of creek at W.T.Rollards-hands-Mrs. Robbins, Mrs. Betsy Knight, James Hudson, Mrs. Wiggins, Erin Stave and Lumber Co hands, M.W.Blake, W.M.Patfield

Alex Granger overseer-road leading from Newportland as was laid out by commissioners to Danville hands-McAskill & Patterson workers on Newportland farms, Anthony Askew, Ned Lashley, L & N R.R. Whitfield & Co workers, Buckingham & Woods workers, J.W.Patterson, J.D.Young, Dr. J.D.Granger, Alex Granger, E.C.Craney

John Wilson overseer-road leading from Newportland -same workers as above

Henry Dufley overseer-road leading from J.W.Duffel's to Stewart-hands J.A.Duffell, Harris & Bogue workers, McBulay heirs, Henry Dufley, C. Day, R.D.Pitt, C.F.Webb, John Largent, dan Largent, Allen Barnes

D.O.Askew overseer-road leading from his house to Danville-hands-McAskill & Patterson workers, Anthony Askew, New Lashley, L & N R.R., Whitfield & Co workers, Buckingham & Woods workers, J.W.Patterson, J.D.Young, Dr. J.D.Granger, A.P.Granger, T.C.Craney

Rob McIntosh overseer-road leading from the fork of the road near Wm. Robbs to Erin and Dancoer Branch road-hands Aneline McIntosh, Thos. Homer, James Trice, Wm. Robbs, A.W.Mabley, J.T.Ridings, J.W.Gray

T.B.Craig overseer-road leading from Jackson Mill on Yellow creek up Salmon's Branch to the fork of the road on Tenn. ridge-hands Geo. Jackson, Thos Rye, Wm. Robertson, R.W.Wyatt, W.H.Stead, W.H. Orain, Ien Adkins, dru Adkins, James Stanfill, Jackson craig, Wm Alley, M.A.Baldwin, W.H.Freed, H.C.Frost, Rob. Craig, Thuman Anderson.

1889

J.P.J. Schmidt overseer-road leading from the Dover road near Daniel McMillan's by Ashland Furnace to the Stewart Co line near the Britt ore bank

W.F.Graffied overseer-road leading from Danville to Wynns Ferry on the Tenn. River through Miss Craney's farm to reopened from where Miss craney has stopped it up to the ferry

C Bilby overseer- to open-work road leading from Well's Creek road up Averitt Branch to intersect the county road leading from Erin to waverly on the ridge above the Widow Averitt-hands-M.F.Shelton, Wils Averitt, Mrs. Averitt, George Easley, fred Hulse, Joe Bradley, Geo. Conard, Jim Parchman, Bill Norman

E. Lyle overseer-road leading from the Mont./Houston co line up Yellow creek to A.B.Skelton's-all hands

J.T.Shewell overseer-road known as the Dover road leading from arlington to the Stewart Co line-all hands

Wm. Knight overseer-road leading from Humph. Co line on Judy branch up said branch to Ned Strong then up the ridge to the Tenn. ridge and with said ridge to the point leading down to Wm Hatfields and from Ax Handle factory on Half Pong to above road-hands Abe Turner, Dick Duncan, Bud Turner, Liza Yates, Peter Balthrop, New Strong, John Breedlove, Alice Strong, Wm Knight, Mrs. Donie Robertson, W.H. Belcher

Geo. R. Moore overseer-road leading from Billy beards on Guices Creek down said creek to John Nolan's same hands

H.W. Wilson overseer-White Oak road leading from Cooley's Mill down White Oak Creek to Parker's crossing hands- W.R. Cooley, C.T. Thompson, Miss Atkinson, A.C.S. McKinon, Miss Owen, Aureline Holmes, Miss M.A. McIntosh, Dr. White, Thos. McAskill, Wm Wynn

Jeff Bennett overseer-road leading from camp Ground on well's Creek up the east fork of said creek to Elakes hog pen between Wells creek and Salmon's Branch-hands assigned to Henry Bennett

A.J. Dillehay overseer-road leading from Trinity Church on Williamson creek up the east fork of said Creek to the Dickson Co. line-all hands

John Ragan overseer-part of the Erin and Charlotte road leading from the mouth of Williamson Creek up said creek to the Dickson Co. line-all hands

**days to work on roads are fixed at 4 days per year

Public road leading from Erin via Nichols Mill to Wells Creek Camp Ground across the hill be discontinued

J.C. Lockhart is authorized to close the road crossing the point near Tom Lockhart to Roslyn Lane

John L. Brown overseer of road leading from W.A. Olsins to where it intersects the Erin and Waverly road hands-W.A. O'Guin, Ben Brown, James R. Browning, Henry brown, H.L. Brown, C.M. Ivey, J.L. Ivey, W.J. Hankins Mrs. Rachael Brown farm hands

Geo Cathey overseer- public road leading from Wm Grafried up Hurricane Creek to the county line-hands-John Ierch, John Bush, James L. Moore, Bill Shores, Dan Coleman, Geo Cathey

Tom Barnes and Wm Bell are taken from Angus Pitts road and put on John Butler's road

James Newberry overseer-road leading from Irwin Camp Ground to the peach orchard-hands-Thos Wilson, John Wilson, Sam Wilson, John French, A.A. King, J.P. Beechan, Jim Browning

D.O. Askev overseer-road leading from the county line near W.T. Keel's to Darville-all hands on farms-W.T. Keel, Bud Lankford, Dave Green, D.O. Askev

Knight road leading from Erin to Hendrix Mill and the road leading up Averitt Branch discontinued

Joe Wells overseer-road leading from Edwards road to Humph. Co. line

James Harer overseer-road from pond to the edwards road

A.H. Knight overseer-road leading from the county line of Humph. to the ford of the creek near W.T. Pollards on Wells Creek-all hands from residences of-Mrs. Robbins, J.W. Hudson, Mrs. Knight, M.W. Blake, and Erin Slave and Lumber Co.

Thos. L. Richardson overseer-road in 4th dist. leading from Wells Creek camp Ground down said creek to Stewart Co. line

M.F.Shelton overseer- of road previously closed—running from J.A.Allsbrooks up the Averitt Branch and intersecting the ridge road

Jury report—change road leading from Arlington to Erin be changed down the bottom from Mrs. Millers to a point opposite the colored church and come up the bank at the colored church.

Josh Knight overseer—reopen road leading from the Dover Road where it crosses Long branch thence up said Long Branch to the Young place

J.M.Newberry overseer—Long Branch road up said branch via J.M.Newberry and up the ridge to the Tenn. Ridge and with said ridge to the road leading from Erin via Hankins

Joshua Knight overseer—road leading from the pond on the Erin/White Oak road to the Humph. Co line—hands John Price, Marion Ross, Joe L. Brigham, W.W.Knight, Charlie Newberry

A. Pitt overseer—road leading from Widow Bell's to Tenn Ridge—hands Frank brown, Mrs. R. Barnes, Wn. Bell, Frank Bell, C. Millier, Geo. Lockhart, Scott Hansell, Henry Hansel, Charlie Robbs, Mrs. R. Bell, John Murchy

J.W.Seals overseer—road leading from the mouth of Salmon's branch to the Dickson Co. line—hands G.T.Cooksey, Chas Baylor, J.C.Dickson, J.M.Skelton, H.D.Nesbitt

C.T.Bailey overseer—road leading from the mouth of Salmon branch to the Dickson Co. line via Childress Branch—hands Geo. Jackson, G. Hinson, J.B.Hinson, G.F.Cooksey, Henry Gunn, Joe Oulbertson

A.M.Lyle overseer—road leading from Leatherwood Creek to the Mont Co. line—hands A.M.Lyle, Frank Smith, Henry Lyle, Mrs. E.J.Hamm, A.J.Fletcher

J.K.Trotter overseer—road leading from county line north of Wn Cooley's to court house in Erin—hands S.D.Dillon, J.S.Lee, Dr. Edwards, A.L.Lowry, Mrs. McClennon, R.A.wingo, Simon Dorch, Elbert Thomas, N.O.Thomas, G.R.Rauscher, Dr. Burns, Jack Buttwell, Harris & Buquo hands, Phillip Wells

H.A.Wilson overseer—road leading from the ford of the creek at F.G.Parker's to the ford of the creek at Cooley's Mill. hands W.W.Wynn, Wn. Halliburton, Hinson's Mill hands, T.A.McAskill, W.P.White, Mary McIntosh, H.W.Wilson, J.A.Holmes, A.C.S.McKinnon, C.T.Thompson, R.W.Browning, Cooley's Mill hands

R.H.Daniel overseer—road leading from Dist line 4/8 to W.E.Beard's to dist line 8/7—hands N. Christianson, D.B.Bone, Neely Averitt, N.O.Thomas, Box Farline, John Clark, Wn. Allen, H.H.Marable, L.O.Breeden, E.G.Nichols, J.F.Rodgers, Frank brooks, W.R.Griffin, W.J.Clark, Isabel watson, W.H.Griffin, H. Halliburton, W.E.Beard, John A. Halliburton, W.R.Adams, John Adams

Joe Clark overseer—road leading from mouth of cave near W.G.Brooks to the line of dist 7 on high hill hands W.G.Brooks, Robt. Blair, James Clark, Isham breeden, Nathan Clark, Martha Broadbous, Sam Hinkins

Ike Ross overseer—road leading from Dist 4 to the fork of the road near the Dobbins place—hands John bratschi, Robt Baggett, Bettie Ross, J.J.Madden, J.E.Ranner, R.M.Ross, Harris & Buquo hands, Bill Ross, Ike Ross

J.B.Boone overseer—road leading from dist 4 line at old Camp Ground to W.T.Pollard—hands o.S.Uffelman, J.H.Uffelman, James Ross, M.S.Ross, I.A.Allsbrooks, J.B.Boone, J.J.POLLARD, W.T.POLLARD

1890

Charley Pentress overseer—road leading down Salmon Branch to Doc. Ellis and from thence to dist line near W.E.Beard—all hands

Hands are changed from White Oak and Stewart road to the road leading from Cooley's Mill to the Irwin, Old Camp-Elmore Allison, Wm. Bell, G.W.French, Jasper Patterson.

Erin Charlotte road is changed on Mr. J.C.Ragan premisses on Williamson Branch about 75 yards-running parallel with the old road and about 15 yards from the old road

Road at or near the Shakelford Tanyard on cane Creek be changed to or put up on higher ground and that it intersect the new road coming in from the back of the tanyard field

Jube Knight overseer-road leading from the county line on the Robbins farm to the ford of the creek at W.T.Pollards—hands from farms—Robbins old residence, Mrs. B.A.Knight, J.W.Hudson, John Beecham, Patsy Wiggins, M.W.Blake, Erin Stave and Lumber Co, Hatfield farm

Thos Shuff overseer—road leading from Jeff Parchman house to the Stewart Co line—hands John Pearpoint, J.J. Parchman, G.W.Woods, W.A.Lewis, R.B.Cary, Geo. Davis, Geo. Kizer, Geo. Thomas, Manning Thomas, Jeff Daniel, Bud Slayden, Tom Daniel, Sam Powers, Rock Cookesey

F.C.Summers overseer—road leading from White Oak Creek to the Twin Camp—hands Wm bell, Sanders Bell, James Roberts, Elmo Allison, G.W.French, T.R.Wilson, F.C.Summers, Jasper Patterson

Harris & Bugno is given permission to change the public road leading from the old McMillan Spring down the bottom under their trestle to the corner of Dave Young's lot so as to run from said spring across the bottom and intersect with the Tenn. ridge road at John Gray residence

James Parrish—overseer— road leading from Erin to W.M.Cooley's—hands—James Lee, Nelson Parrish, G.B.Baker, Sam Moody, Ed Hughes, H. Fowler, Robt Shelton, E.B.Thomas, Simon Dorch, Dan Carter, Charles Dickson, Wily Lyle, Geo. Beasley

J. Wilson Robertson overseer—road leading from Dickson Co. line to Salmon's Branch—hands—Mrs. Roberts, B. Adams, H.D.Nesbitt, J.M.Shelton, J.C.Dickson, A.J.Cookesey, J.G./J.B. Hinson, H.C.Green, W.T.Bentress, G.T.Jackson.

1891

Jury of view—Dr. JS. Edwards, W.R.Reynolds, R.M.Ross to locate road beginning at the pond on the ridge north of Ross Branch and leading to Erin via Allen McHaley and ending at the creek at the foot of the Davis hill

Road leading from John Knight down Long Branch to the Dover road be discontinued

Road leading from Josh Knight's to the high land pond be reopened and Josh Knight is overseer

Road through David Tomlinson's field be discontinued

Wm. Harvey overseer— road leading up Half Pine by Z. Harvey be changed and run to Wm. Harvey thence up the ridge and intersect with original road leading to Erin on the ridge

Sam Warden overseer—road leading from Davis via of Merideth old residence and up the hill to the Edwards road where the Averitt road strikes the ridge—all hands

Rn Bell overseer—The road leading from Stewart (same as R. Barnes had) hands—Allen Barnes, ? Clayton, Geo. French, B. Bell, J.E.Floyd, Wm. Buchingham, Dr. R.H.Baylor, James Dunaway, E. Nall, John french, A.B.Rope, J.L.O'Bar

W.J.Clark overseer—Road leading from Dist 4 on Musterground Branch to dist. 7 line—hands—N. Christianson, Nelly averitt, N.O.Thomas, John Clark, Wm Allen, H.H.Marable, L.O.Breeden, E.G.Nichols, J.F.Rogers, Frank Brooks, W.R.Griffin, W.J.Clark, Isabell Watson, W.H.Griffin, H.Halliburton, W.E.Beard, Allen Burton, W.R.Adams, J.W.Adams, Sam Hankins...

Thos. Winstead overseer-road leading from the Young place on Long Branch up said road leading from Erin via Hankins-hand-all

Geo. Thompson overseer-road leading from crossing near the Central Hotel in Erin to Dist 5 line at pond-hands-Erin Lime Kiln workers, A.M.McAuley, E.B.Nichols, Mrs. Marberry, Erin Stave works workers, W.R.Reynolds, Mrs. Sizemore, Henry Dowdy, John Warford, A.M.Taylor, Geo. French

D.H.McAskill overseer-road leading from mouth of G.D.Outlaw's lane on Cane Creek to the mouth of Rocky Hollow on White Oak creek via Day's-hands-J.D.Parker, U.S.Tomlinson, K. McAskill, John Askew, C.D.Askew, Mrs. Brighan, C. Day, G.D.Outlaw, A.K.Douglas, F.M.Simpkins

L.T.Rye overseer- road leading from the forks of the road near J.W.Dickson to Shoulder Strop Creek via W.H.Rice and W.R.Paty's-hands-J.W.Dickson, Sub Allen, L.J./B.J. Rye, T.O.Webb, Joe Kerr, Jerry Kerr, R.F.M.Craig, J.C.Dickson, J.P.Paty, S.H.Paty, Wm. Brown, F.C.Priest, Tom Self

J.W.Dickson overseer-road leading from Jackson's Mill Dam to Cooksey's old place via J.W.Dickson-all hands

Thos. Anderson overseer-road leading from Dist Line near Mrs. Marable's to Jeff Parchman's on Guices Creek all hands

J.W.Alley overseer-road leading from W.H.Rice's field running by J.W.Alley to intersection of Erin/ Clarksville road-hands-Tol Adkins, Silas Adkins, Joe Drake, J.V.Deck, P. Potter, Buck Orain

Geo Rowers overseer-road leading from the ford of the creek at the end of Roslyn Lane to Musterground Erin road at Bone's crossing-hands-R.W.Rowers, Wm Averitt, J.D.Kerr, E.J.Marable, T.L.Richardson, J.W.Richardson, Morgan Ash, T.W./B.K.Lockhart

C.F.Webb overseer-road leading from Stewart west down Cane Creek to Dist 1 line-hands A.M.Sourcenq, C.T.Webb, J.L.Webb, W.O.Webb, R.H.Pitt, Lander Deardard, J.R.Boyd, H.T.Duffell, Geo Russell, S. Souder, Mike Rushing, Jessie Rushing, Chas Travis.

Frank Brown overseer-road leading from Stewart up Cane Creek to Dist 3 line-hands-Frank brown, Mrs. Barnes, R.M.Eckles, Frank Bell, Charley Collier, G.W.Lockhart, Spot Hansell, Henry Hansell, Charley Robbs, Section House workers, J.M.Pitt, R. Bell, John Murphy

W.W.Metcalf overseer-road leading from mouth of Williamson Creek up Charlotte road to Dickson Co line hands-Albert Taton, Eula Taton, Willie Patterson, Rooney Patterson, Mark Russell, Ed Collier, Will Collier, Will Smith, Geo. Smith, Billie Rye, John Burton, John Ragan

? Myers overseer-road leading from AFlington/Dover road to Stewart co line-hands-Harris & Bunn workers, J.L.Shawell, J.A.Shawell, Dan McMillan, D.B.McMillan, A.J.Wallace, W.H.Terrell, James Robbs, James Knight, Porter Slayden, Dink Jamerson, Dr. McMillan, David Wallace, Henry Pulley

Wm Knight overseer-road leading from Humphrey's Co Line on Judy branch up branch to the point leading to Wm. Hatfield and Abe Handle factory-hands-Abe Turner, Dick Dinkin, Bud Turner, Lizzie Yates, Peter Balthrop, Ned Strong, John breadlove, Dona Robertson, W.H.Pelcher

J. Dunaway overseer-road leading from R.R. at upper end of Stewart to Tenn. Ridge/White Oak road hands- John Dunaway, Thos. Mobley, seth Summers, James Roberts, J.T.Jones, W.J.Buchingham

L.L.Skelton overseer-road leading from the ford of Yellow creek at L.D.Taton to Adams crossing at Dist 8 hands-L.L.Skelton, Mattie Skelton, Peter Pentress, Caleb Pentress, Andrew Skelton

J.W.Rowers overseer-road leading from mouth of Brook's lane to Dist 7 at high hill-hands-W.G.Brooks, Robt. Blair, Martha Broadus, T.J.Madden, R.R.McAuley, L.R.Hooper

W.H.McMillan overseer-road leading from the public square at Erin to Dist 3 line near Peach Orchard-
hands-all hands

Wm Harvey overseer-road leading from Z. Harvey's up branch to Wm Harvey's thence up the ridge
intersecting the Tenn. ridge road-hands-Z. Harvey, Wm. Harvey, V.R.Harris, Harris & Brown workers,
A.H.Knight, W.H.Belcher, R.A.Hudson, W.B.Harvey, W.L.Harvey, J.W.Hudson, S.J.Rye, O.R.Harvey, J.J.Rollard

Bruce Lane overseer-road from Irwin camp to the peach orchard-hands-peach orchard farm workers, Thos
Wilson, John French, John Wilson, S.M.Wilson, J.P.Buchanan, Morris Pitt

J.W.O'Quin overseer-road from W.A.O'Quin up Long branch via Hankins to where said road intersects
Erin/Waverly road -hands-Ben Brown, J.L.Ivey, James R. Browning, Henry brown, C.M.Ivey, W.J.Hankins
Rachael Nichols, J.D.Beecham, G.W.French Harrison Busby

R. Buchanan overseer-road leading from ford of the creek at F.G.Parker's to ford of creek at Cooly's
Mill-hands-W.W.Wynns, Wm. Halliburton, Hinson Mill workers, T.A.McAskill, Dr. Abernathy, Mary McIntosh
H.A.Wilson, C.T.Thompson, R.W.Browning, Cooly Mill workers

Henry Bennett overseer-road leading from Well's Creek Church to Blakes hog pen between Well's Creek
and Salmon's Branch-all hands

W.D.Adkins overseer-road leading from Yellow creek up Salmon Branch to forks of road on Tenn. ridge
hands-Geo Jackson farm workers, Dr. Stokes farm workers, Thos Rye, Mr. Robertson, R.W.Watt, M.H. Stead
W.H.Ormain, LouAdkins, James Jones, A.J.Jones, James Stanfill, Jackson craige, Mrs. Alley, M.A.Baldwin
W.H.Green, H.C.Frost, L.B.Craig, E.T.Frost

Henry Nichols overseer-road leading from the Erin road north of the R.R. Crossing near Ike Ethridge
to line of Dist 3 north of Lewis Branch-all hands

Robt Powell overseer-road leading from Mont Co line on Yellow creek to Dr. Ellis-hands-Wm Raddick,
J.E.Meadow, Mack James, Jack West, G.B.Ellis and all hands

J.L.Jones overseer-road leading from forks of road near Wm Robbs to Erin/Dover road-hands Angeline
McIntosh, Thos Homer, James Trice, Wm. Robbs, A.W.Mobley, J.T.Ridings, J.W.Gray

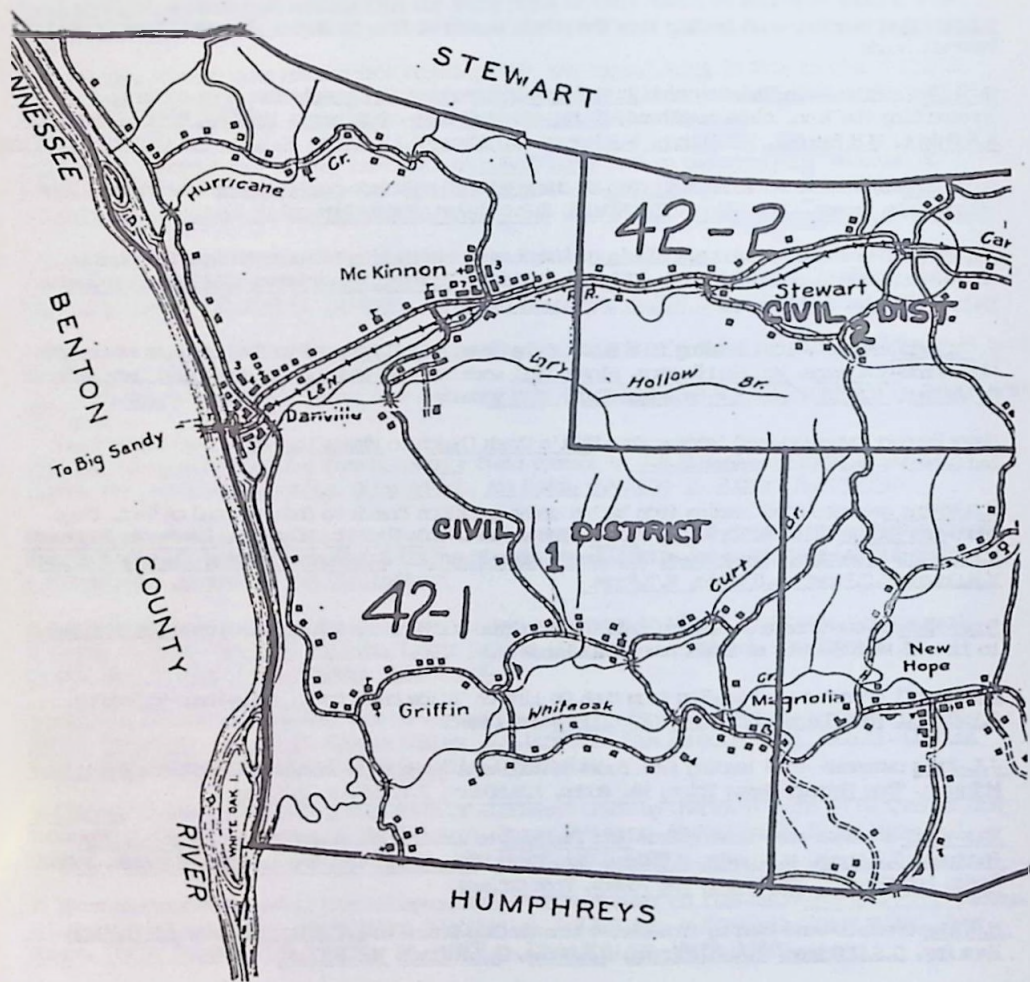
Thos Shuff overseer-road leading from Jeff Parchman to stewart Co line-hands-John Pierpoint, J.J.
Parchman, G.W.Woods, W.A.Lewis, R.B.Cary, Geo. Davis, Geo. Kizer, Geo. Thomas, Manning Thomas, Jeff
Davis, Bud Slayden, Tom Daniel, Sam Rowers, Rook Cookesey





M.S.Ross overseer-road leading from Dist 4 line at Camp Ground to W.T.Rollard's-hands J.H.Uffelman
Fate Ray, O.S.Uffelman, I.A.Allsbrooks, J.B.Jones, J.J.Rollard, W.L.Rollard









Josh Knight overseer-road leading from Josh Knight's up Long branch to highland pond-all hands

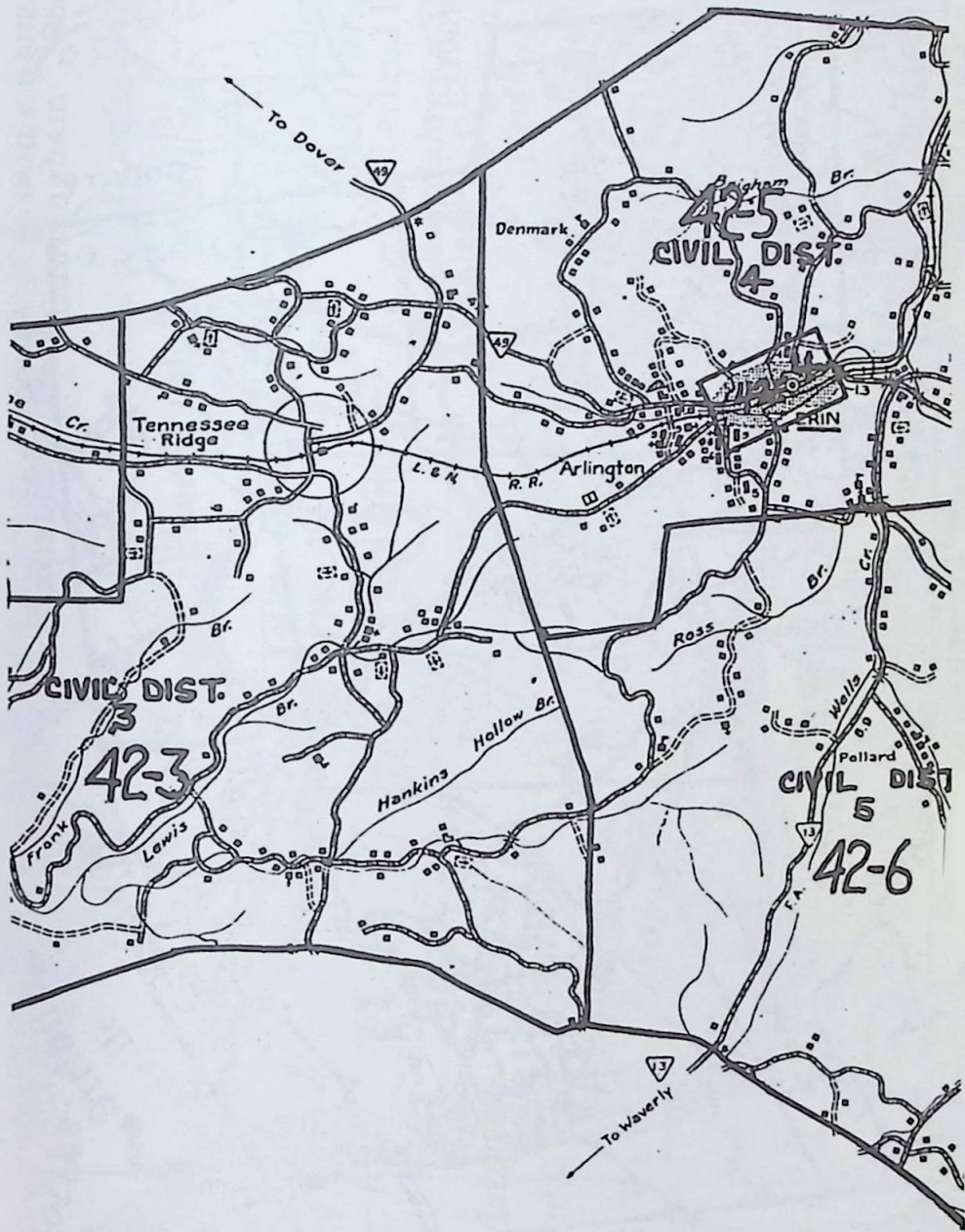
James Hamer overseer-road leading from 4th dist line near pond to the McEwen road at the Dobbins
place-hands-J.H.Bratschi, Robt. Baggett, Ram Ross, John Madden, R.M.Ross, Ike Ross, Rufus Dobbins

Charley Rentress overseer-road leading from Salmon's Branch to Dist 8 line on Force Mill Rd via R.W.
Skelton-hands J.H.Stokes, Charley Rentress, W.T.Rentress, James rentress, Bud Blake, L.L.Skelton
R.W.Skelton, Mace Dorch



- PRIMITIVE ROAD 
- UNIMPROVED ROAD 
- GRAVEL ROAD 
- BITUMINOUS ROAD 

- Dwelling 
- Business 
- School 
- Church 
- Cemetery 
- Quarry 
- Saw Mill 
- Factory 



TENNESSEE STATE HIGHWAY DEPARTMENT
 in cooperation with the
 U.S. DEPARTMENT OF AGRICULTURE
 1938

COUNTY

MONTGOMERY

COUNTY

COUNTY

CIVIL DIST. 8

42-9

CIVIL DIST.

42-8

42-10
CIVIL DIST. 9

CIVIL DIST. 6

Spring Valley

42-7

To Clarksville

To Cl

COUNTY

DICKSON

Half Pore Hollow Dr.

Guicoe

Town Br.

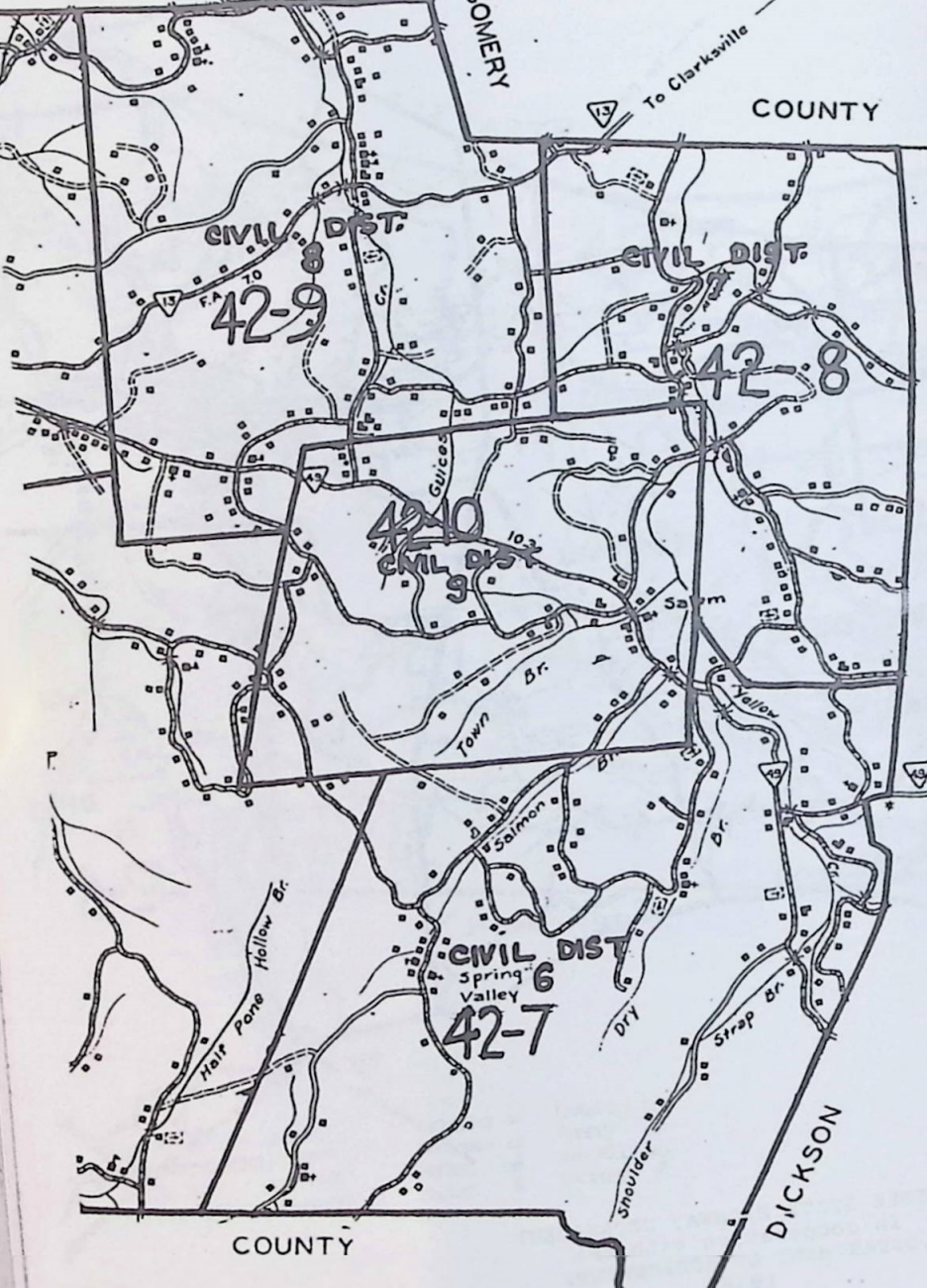
Yellow

Salmon

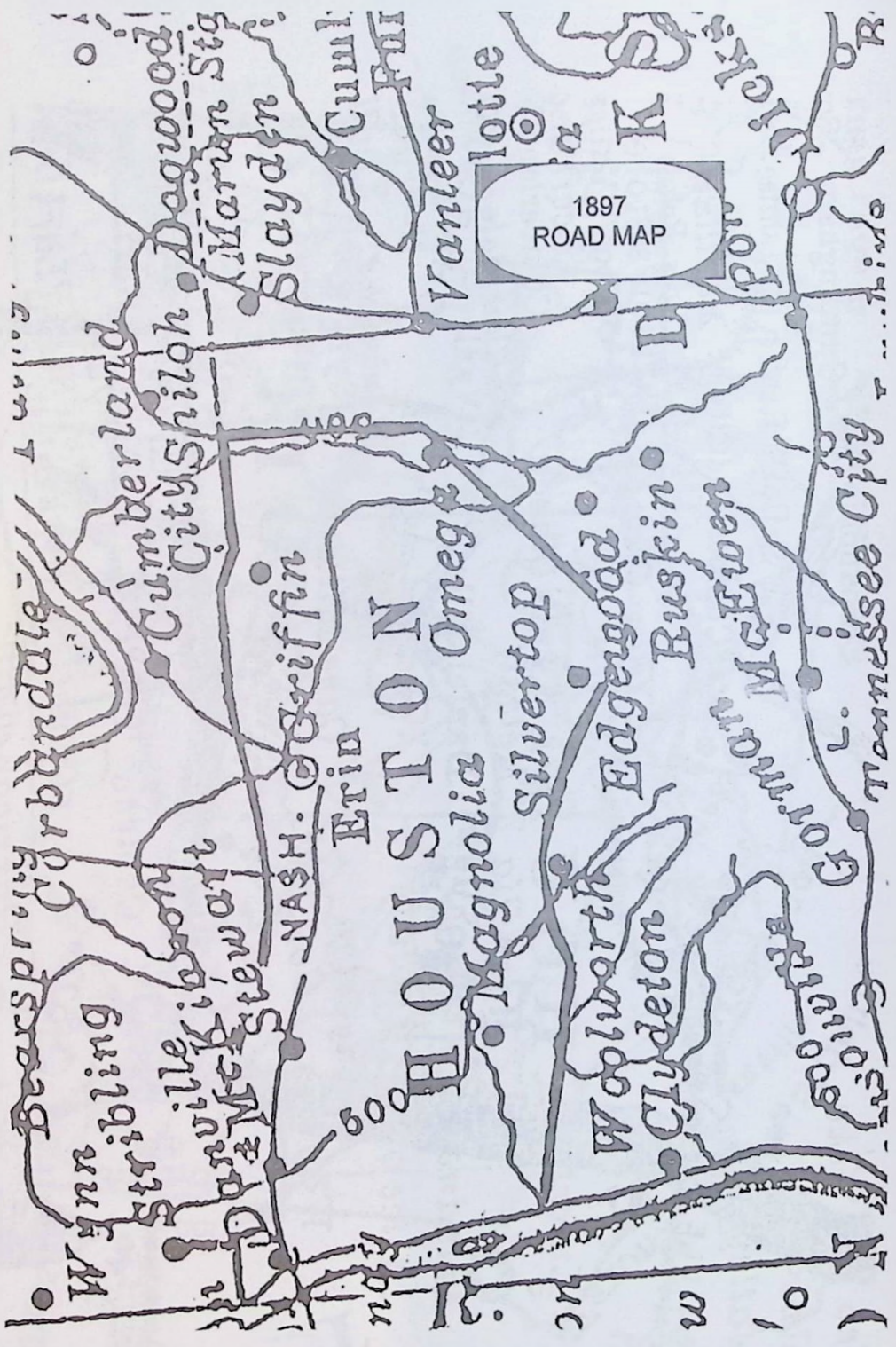
Dry

Strap Br.

Shoulder



1897
ROAD MAP



Bearspruce
Carbendale

Wynn
Stribling

Pringle
Stewart

NASH.
McCriffin

Eria

H O U S T O N

Magnolia

Silvertop

Woolworth

Clyde-ton

Edgegood

Buskin

McEwen

6010114

Gorham

Tennessee City

Chimberland

City
Shiloh

Dagwood
Marian Stg
Slayden

Cum

Par

Vanleer

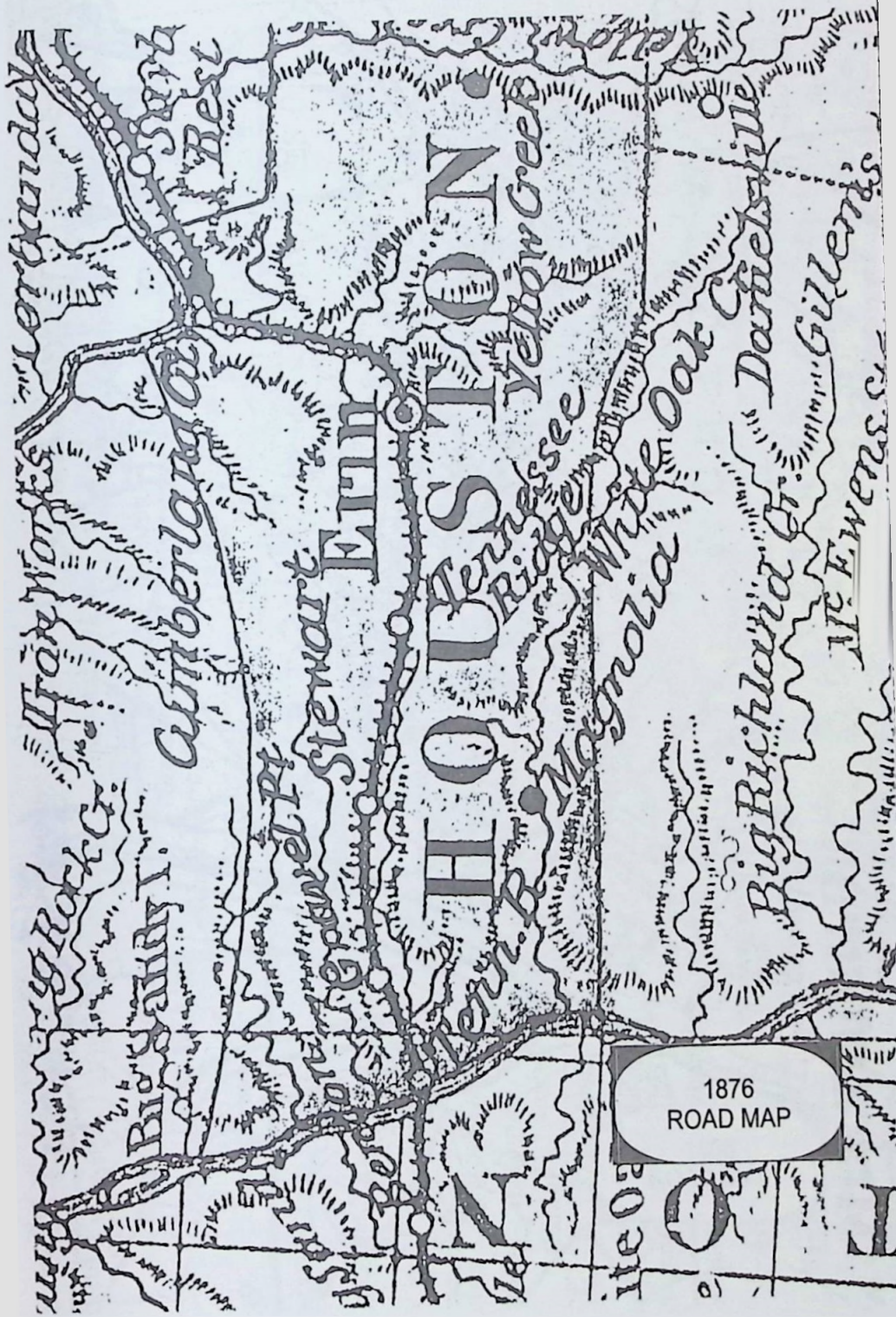
lotte

K

Pol

York

R



Big Rock
Cumberland
Nolichucky
French Broad
Clinch

Elizabethton
Stewart
Sporeville
Verde
N

US 421
US 411
US 42
Yellow Creek
Druggem
Magnolia

White Oak
Dartlettsville
McFwensville
Gillens
McFwensville

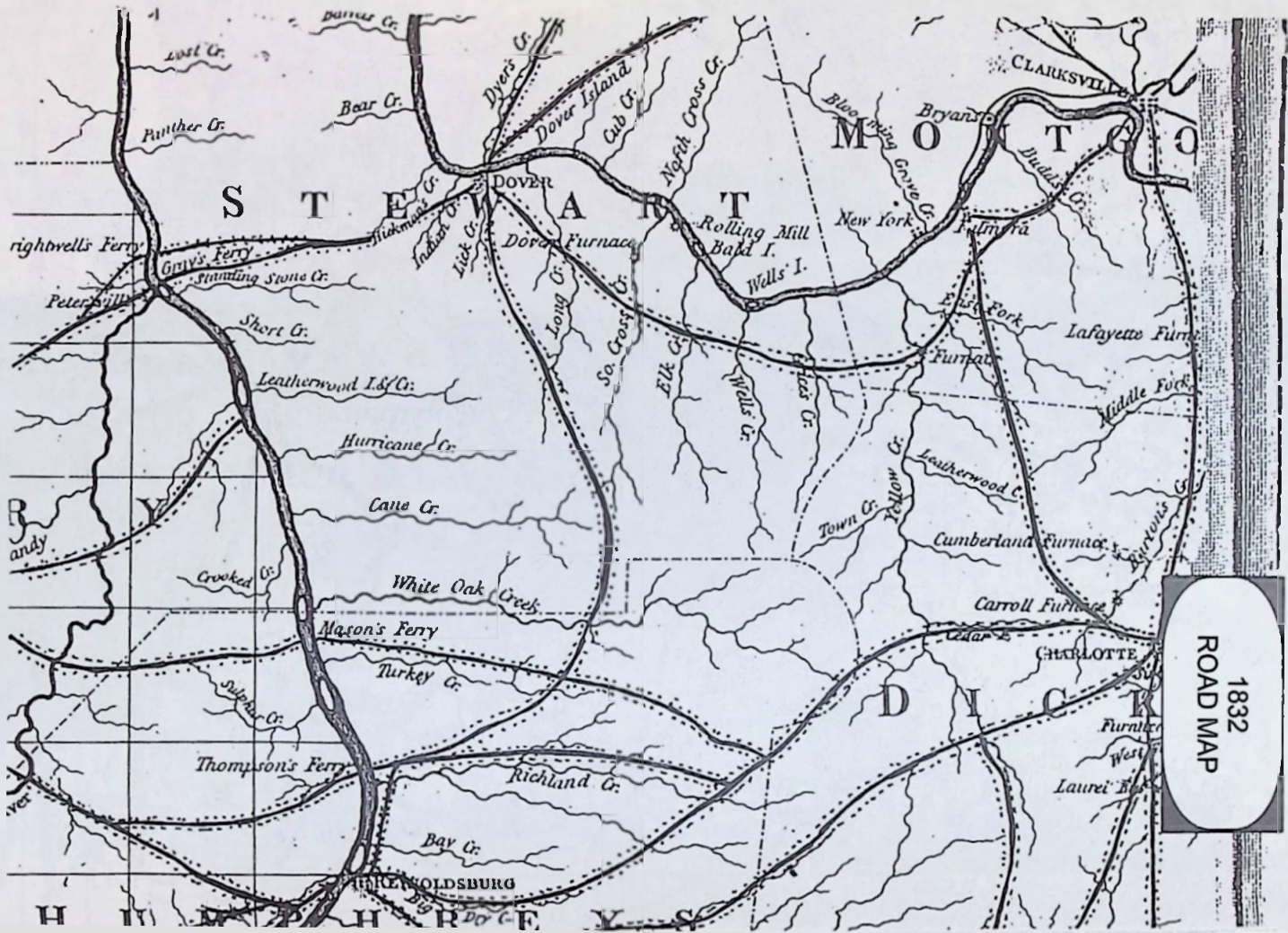
1876
ROAD MAP

1855
ROAD MAP

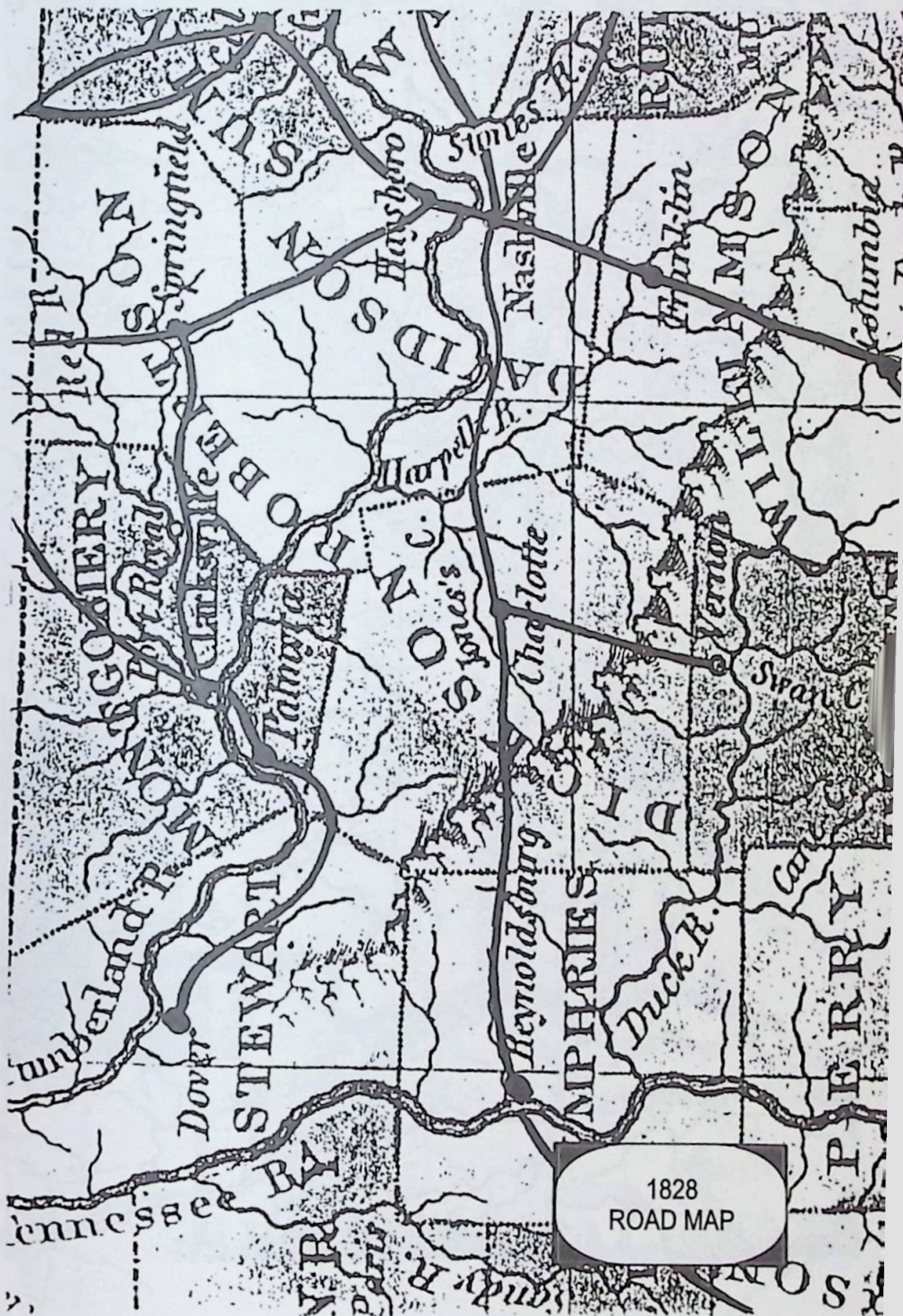




1841
ROAD MAP

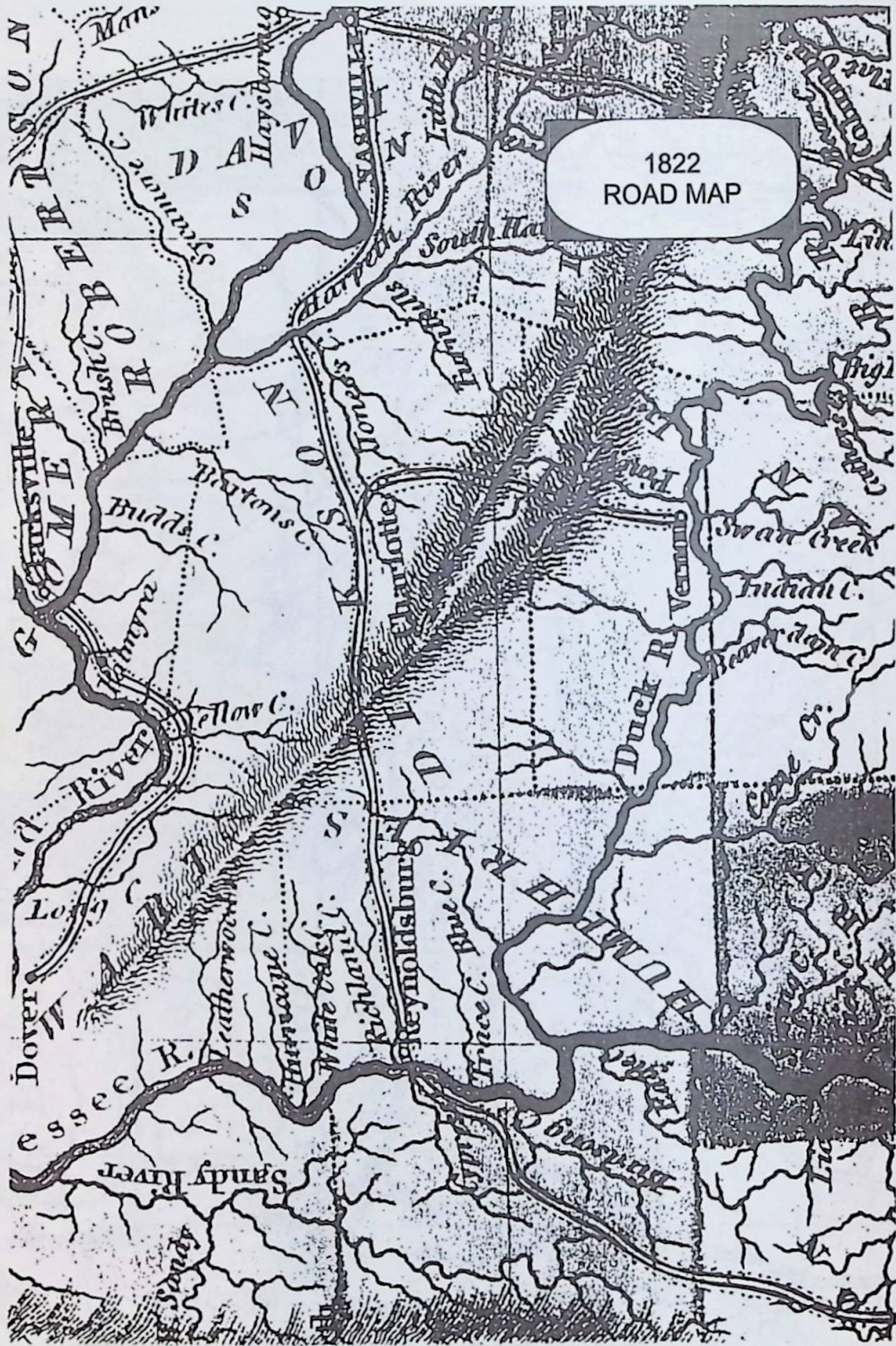


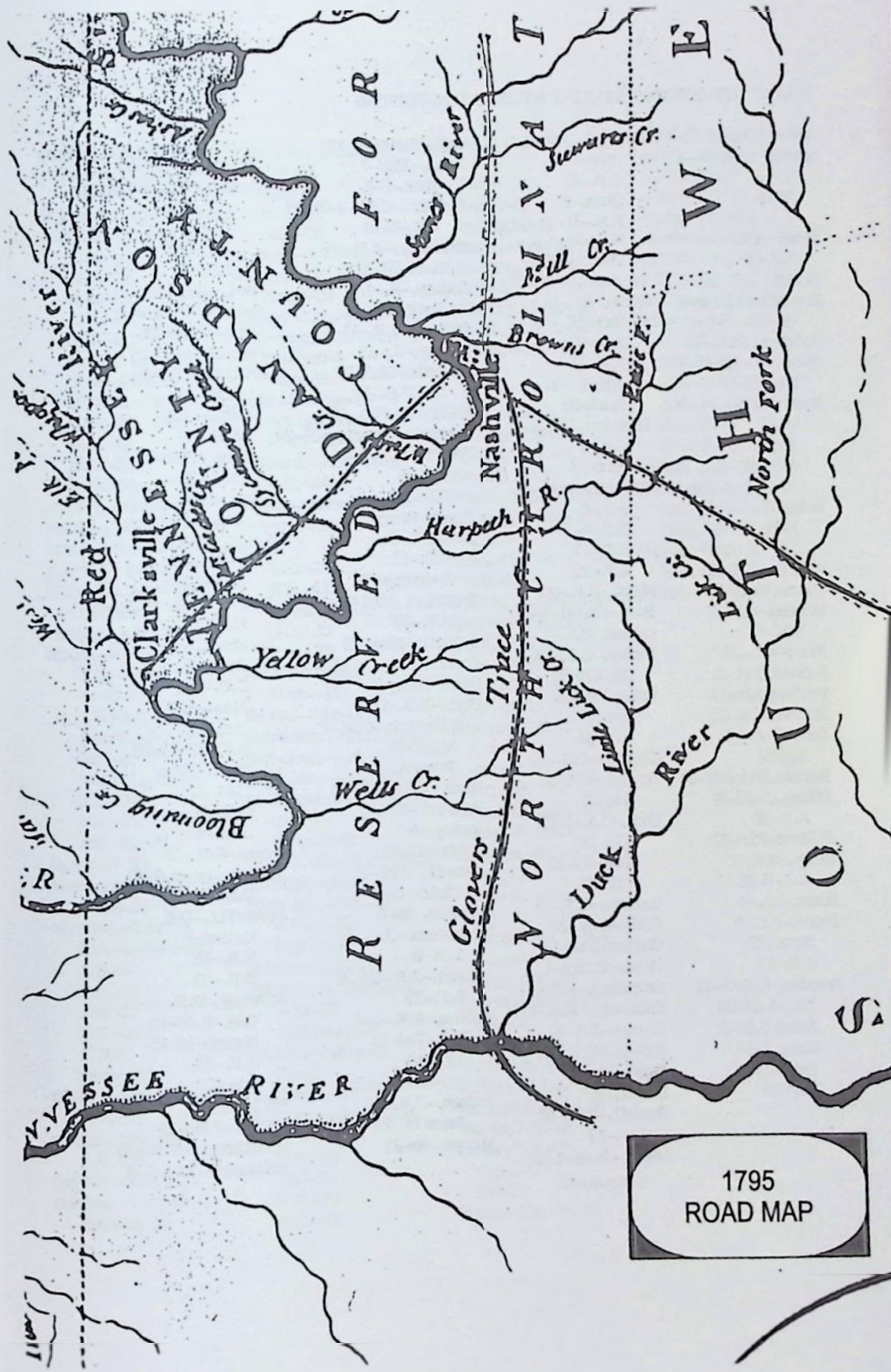
1832
ROAD MAP



1828
ROAD MAP

1822
ROAD MAP





1795
ROAD MAP

INDEX OF ROAD OVERSEERS AND COURT APPOINTED ROAD LOCATORS

- Adams, W.R.-16-23
 Adkins, Henry R.-1,
 S.H.-9
 Salon-25
 W.D.-34
 Allen, S.T.-5-6
 V.S.-23
 Allman, J.T.-20
 Alsobrooks, Isham-1
 Wm.-21
 Anderson, Thos.-33
 Askew, D.O.-15-29-30
 Chas-25-26
 Averitt, S.R.-1
 Wm.-5
 Jasper-13
 J.N.-26
 J.R.-27
 Bailey, P.H.-3
 James Jr.-27
 C.T.-31
 Balthrop, F.E.-11
 Barnes, Henry-13
 Baberman, W.T.-2
 G.W.-5
 Beard-W.E.-27
 Bedwell, J.W.-11
 Beecham, John-12
 Belcher, W.H.-28
 Bell, Wm-22-23
 Ben-32
 Bennett, Henry-28-34
 Bilbry, C.-15-29
 A.T.-18
 Billman, John-27
 Blake, M.W.-1
 A.J.-5-26
 Bomar, J.A.-4
 Boone, R.C.-5
 Thos.-19
 J.B.-13
 Breedan, L.O. 08-11
 J.E.-1-18-20
 James-8-20-21
 Linzy-8-18
 Isham-18
 Romp-18
 Brigham, J.W.-5
 John-7
 P.P.-20
 James-20
 A.W.-21
 W.L.-26
 Charley-28
 Brooks-W.G.-16-18
 Brown, Wm.-14
 Vack-15
 A.F.-22
 B.F.-25
 John L.-30
 Frank-33
 Browning, J.S.-6-16
 J.R.-2
 Robt-14
 Buchanan, Robt.-4
 J.P.-5
 G.T.-5-7
 H.C.-17
 W.P.-20
 Buquo, H.H.-20
 Bush, Daniel-3-9-10
 Carter, B.N.-5
 Cathey, G.G.-15
 Geo.-25-30
 Clark, James-8
 Joe-31
 W.J.-34
 Collier, C.S.-13
 Cooley, W.M.-20
 S.W.-21
 Cook, C.A.-9-12
 J.W.-17
 Thos.-17-23
 W.C.-27
 Cookey, G.T.-13
 Craig, T.B.-29
 Crocker, Duke-14
 Cross, Carrol-1
 Crossland, A.J.-24
 Crosswell, A.J.-17
 Crouse, J.S.-6
 Creney, Thos.-24
 Cuff, John-4
 Daniel, R.H.-31
 Darnell, John-10
 L.J.-17
 Davis, James-4-10
 Gustavas-12
 Day, Calvin-8-15
 Dean, John-3
 Thos.-3-6
 Dickson, J.W.-2-23-33
 J.C.-9-24
 Dillehay, J.H.-16
 A.J.-23-30
 Dudley, R.-4
 Henry-29
 Dunbar, W.B.-11
 Dunway, J.-33
 Edwards, Dick-22
 Dr. J.S.-32
 Ellis, Dr.G.B.-25
 Rentress, Charley-31-34
 French, J.B.-1-5
 W.H.-6
 G.W.-11
 Frost, Henry-20
 Gaddy, L-4
 D.T.-12
 Lawrence-15
 Grafried, Wm-14
 W.F.-29
 Granger, Alex-29
 Griffin, W.R.-1-8-9-21
 Gunn, Henry-9
 Hall, E.B.-13
 Halliburton, C.M.-21
 Allen-29
 James A.-26
 Hamer, James-30-34
 Hankins, W.I.-1
 Harvey, A-1
 Wm.-32-33
 Hassell, John-3
 Hatfield, Wm-5
 Herndon, Wm-6
 Hickerson, J.M.-6
 A.B.-6
 Hinson, J.B.-24-26
 A.F.-25
 Holmes, A.W.-1-4
 R.C.-7-8-10
 J.A.-10
 Hough, Samuel-17
 Hudson, J.W.-12
 James W.-29
 Hughes, Wm-22
 Irwin, Geo.-5
 Jaman, Scott-17
 Jones, J.T.-4-12-16
 W.T.-6
 Tokes-2
 J.J.-23
 J.L.-24
 Keel, Thos.24
 Keenan, Thos.28
 Kerr, Jerry-28
 Key, C.P.-20-26
 Knight, J.W.-1
 W.W.-24
 Wm.30-33
 A.H.-30
 Josh-31-34
 Jube-32
 Lane, Harvey-8
 Bruce-34
 Largent, John-4
 Lee, C.S.-8
 James-27
 Lewis, James M.Jr.-8
 W.A.-15
 Lockhart, J.N.-1
 James-2
 J.C.-5-6
 Allen-5-9
 Geo.-12
 B.K.-12-16-28
 Thos.-21
 T.W.-22
 G.W.-26
 J.C.-30
 Lowe, S.H.-16
 Lowry, James-2-5
 D.W.-12
 McAskill, D-8
 Daniel-8
 R.A.-18
 D.H.-33
 McAuley, R.R.-1-16
 C.M.-9-10-15
 Norman-14-15
 G.H.-22
 Geo.-22
 McClahan, 3
 McCoy, J.W.-27
 McCullough, R.S.-28
 McDonald, John-2-4

McElyea, -G.P.-18
 McIntosh, -Thos.-6
 Rob-29
 McKinnon, -A.C.S-13-16
 McMillan, -J.P._1-13
 J.H.-13
 Jack-14
 W.R.-15
 S.D.-15
 J.D.-21
 Wm.-22
 Thos.-22
 John H.-23
 G.P.-24
 H.L.-26
 T.L.-28
 W.H.-34
 Madden, -John-24-25
 Marable, -G.W.B.-7-18
 Meadow, -A.W.-8-15
 Mecalif, -Frank-33
 Miller, -G.W.-7-17
 G.W.-19
 Mibley, -A.W.-8-15
 Moore, -A-1-8
 C.A.-3-23
 Wm.-3
 V.B.-3-6-28
 John W.-3
 Geo.-6
 James L.-13
 G.R.-24
 W.H.-24
 Geo. R.-30
 Myers, -? 33
 Newberry, -J.M.-1-31
 James-28-30
 Nichols, -Isaac-1
 E.G.-1-2-15-18
 J.B.-5
 O.P.-14
 J.W.-21
 W.G.-24
 E.B-27
 Henry-34
 O'Bar, -John-13
 J.T.-26
 O'Guin-John N.-2
 J.W.-26
 Orgain, -W.H.-13
 Outlaw, -C.E.-15
 Seth-16-18
 Parchman, -Jesse-3
 J.W.-3
 J.M.-3
 M.J.-24
 J.G.-28
 Parker, -J.D.-19
 Parrish, -A.J.-3
 James-32
 Patey, -J.O.-4
 Patterson, -G.W.-17-18
 Sanford-8
 Thos.28
 Pitt, -Morris-10
 Bridger-19
 A.-31
 Rollard, -J.J.-18-20
 W.T.-24
 Powell, -Robt-34
 Powers, -H.A.-3
 B.-3
 A.B.-8
 W.H.-11
 Nealey-13-20
 Geo.-33
 J.W.-33
 Pulley, -James-6
 Robt.-11
 Ragan, -John-30
 Rainswater, -Theo.M.-10
 Rauscher, -G.E.-20
 Reynolds, -W.R.-21-32
 Richardson, -J.W.-5-22
 J.R.-6
 Thos.-6-9
 T.L.-10-11-24-25-30
 Ridings, -Thos.-1
 Robb (s), -W.L.-6
 W.T.-6-15
 Taylor-18
 Robbins-J.H.-9
 Robertson, -John-1-2
 J.M.-23
 J.Wilson-32
 Rogers, -James-71
 Jo-26
 Joseph-27
 Rosebury, -Am.-20-24
 Ross, -Wm-7-14
 R.L.-20
 Ike-31
 R M.-32
 M.S.-34
 Rushing, -G.W.-1
 R.D.-1-3
 Jesse-2
 A.J.-8-16
 Philander-17
 Russell, -Mark-29
 Rye, -Thos.15
 L.T.-33
 Salisbury, -R.A.-16
 Schmidt, -J.P.J.-29
 Scholes, -R.A.-1
 M.R.-4
 Ed-25
 Seals, -J.W.-31
 Sensing, -John-20
 Shelton, -M.F.-31
 Sherwell, -J.T.-29
 Schuff, -Thos.-32-33
 Sikes (y), -John-3
 Arthur-5
 Sinks, -G.B.-6
 W.W.-25
 Skelton, -L.L.-1-3-26-33
 Slaughter, -W.H.-25
 Smith, -J.N.-19
 Nelson-23-24
 Stanfill, -James-1
 Stone, -S.B.-15
 Summers, -C.S.-1
 A.D.-2
 Walter-28
 F.C.-32
 Taton, -L.D.-26
 Thomas, -N.O.-21
 Thompson, -W.C.-13
 Henry-16
 John-21
 Geo.-32
 Tomlinson, -U.S.-2-8
 D.B.-8-12
 Torian, -J.F.-23
 Trotter, -Benj.-6
 J.K.-31
 Uffelman, John-4
 Underwood, -T.W.-4
 Vickers, W.I.-2
 Wallace, A.J.-24-26
 Wallis, J.H.-28
 Warden, S.R.-3
 Thos.-4
 Bob-29
 Watts, -C.A.-16-17
 Waynick, -Franklin-27
 Weaver, -Matthew-8
 P.A.-15-28
 Jesse-19
 Wells, -Joe-30
 Wickham, -Samuel-23
 Wilcox, -Geo.-19
 G.P.-26
 Williams, -H.C.-22
 Wilson, -S.M.-2-5
 C.G.-7
 R.R.-11-18
 T.R.-12-28
 D.W.-14
 H.A.-26-31
 John-29
 Wingo, -R.A.-21
 Winstead, -A.C.-5
 H.W.-20
 Thos.-32
 Wyatt, -Thos.-1
 Richard,-2
 Wynn, -W.W.-5

ROAD WORKERS LISTED ON PRECEEDING PAGES Space would not allow indexing

ABERNATHY-Alf, G.I., Dr.
 ADAMS-J. I. J., Joseph
 J. C., John, Bill,
 Brown, J. W., Joe, Bob
 Billie, B. S., Jack,
 Dan, W. R., J. W.
 ADKINS-Houston, S. T. S.
 Silas, Solen, M.,
 Jack, F. S., H. R.,
 Tolbert, Albert,
 John, L., Al, S. W.,
 Lon, Drew, W. D. S. H.
 Henry R.
 ADEKINSON-James, H. R.
 ALBRIGHT, Wm
 ALLEN, Chas., S. T., John
 Albert, James, T.,
 Thos., Tom, Reed, Sam
 Pleas, Wm., Sub, V. S.
 ALLEY -J. M., J. H., J. W.
 Alfred, James, John
 Mrs., David
 ALIPMAN-J. T., G. W., J. I.
 S., Geo., Sam
 ALLISON-Sam, Samuel,
 Elmo, Wilmore
 ALLSHOOKS-ALSHOOKS
 James, J. H., Isham,
 I. A., Wm.
 AMOS-?
 ANDERSON-Thos.
 ANDREWS-F. E., J. O., Geo.
 Monroe, Min
 ARNOLD-Frank, Thos.
 ASH-M. H. Jr., Morgan
 ASKEW-D. O. Jr., Min
 Lewis, John, D. O.,
 D. C., C. D., Thos.,
 Chas., Polk, Henry
 ATKINSON-James C. Mrs.
 AVERITT-Bud, Alec, John
 Walter, Neilas, G. W.
 Wm., Geo., Robt., E.
 James, Jim, Wilson,
 W. G., J. N., J. R., S. R.
 Wils, Widow, Dick,
 Jasper.
 PAGEITT-Robt.
 PAGWELL-Joe
 BAILEY-J., Geo., J. T.,
 James, Chas., C. T.,
 P. H., James Jr.
 BAIRD-Wm.
 BAKER-Hilliard, James,
 G. B., Henry
 BALDWIN
 Shad, M., Mack, M. A.
 BALLS-J. R.
 BALDROPP-Labe, Reber,
 F. E.
 BARNES-Geo., Chas.,
 Kenneth, Rodrick,
 John H., James P.
 W. B., Allen F., Tom
 Sam, Rufe, W. W., Ben,
 Neil, Aaron, A. T.,
 A. J., Jack, C. S., Mel
 Allen, Mrs., Kenny
 BAYMAN-Geo., G. W., W. T.
 James, J. W., R. H.,
 Chas., Dr. R. H.
 BEACHAM-H., Robt., J. P.
 Henry, John, R. E.,
 J. D.
 BEARD-Wm., W. E.
 BEDWELL-Warren, P., J. W.
 m.
 BELOCHER-J. A., W. H.
 BELL-Jasper, John, Ben
 John, Joe, Frank,
 Joseph, W. I., Wm.
 Sanders, Len, Mrs. R.
 BENNETT-Henry, Jesse,
 Jefferson
 BENSON-D., Hank
 BENLEY-J. F., W. J.
 BENTON-John
 BRITTOU-Frank
 BIFFLE-Mose, Bill
 HIGHAM-Wm., Richard
 BILERY-C. E., A. T., F.
 BILLMAN-John
 BISHOP-J. F., Al
 BLACK-D. L., Daniel
 BLACKWELL-Riley
 BLAIR-Robt.
 BLAKE-A. J.-John-M. W.
 Bud
 BLANKENSHIP-A., Geo.
 BLANKS-John
 BLEDSOE-Billie
 BOMAR-J. A.
 BONE-J. K.
 BOONE-J. D., E. D., R.,
 Thos., T. C., R. C.,
 Robt., Jack, Billy
 Wm., J. D., R. E., D. B.
 J. B., Wm.
 BOSWELL-B.
 BOWLES-Mark
 BOY-Robt., Clabe,
 Bob
 BOYD-Dick, Cave, J. R.
 BRACK-J. M., James
 BRADFORD., J. T.,
 Thos.
 BRADLEY-John R., Joe
 Randolph, John A.
 BRAKE-M., W. S., M. W.,
 James, Marlon
 BRAMLETT-J. J.
 BRANISCH-John, Alex
 J. H.
 BREEDEN-Thos., Linzy
 G. W., Samuel, J. E.
 Isham, Joseph, L. O.
 Jesse, Jimmie, Joe
 Pomp, Joe H., Will
 C. M.,
 BREEDLOVE-John
 BRICKHOUSE-J. H.,
 James H.
 BRIGHAM-G. R., Hart,
 Willie, Dave, P. P.
 Philander, Bud,
 Alfred, Randolph,
 Wm., Tom, Anthony,
 Alex, T. R., J. S.,
 W. L., C. D., J. T.,
 T. A., Joe L., Mrs.,
 John, James, A. W.,
 W. L., Charley
 BROADUS-W. J., Whit,
 John F., J. F.,
 Newell, Martha
 BROOKS-W. G.-Frank,
 John, Jack, Chas
 BROOME-J. W.
 BROWN -Frank, Rich,
 Benjamin, D., J.,
 Alfred, Isiah,
 Eugene, Newbern
 Frank, Sam, J. V.,
 Geo., John, Riley,
 A. F., H. C., J. N.,
 Andrew, Simon, Jed,
 Albert, Billy, A. T.
 Thos., Henry, W. T.
 James R., A. F. B. F.
 Henry, Mack
 BROWNING-James R.,
 J. S., Robt., J. R.
 Geo., H. D., Bob,
 E. B., R. W.
 BRUMLETT-J. J.
 BRUMLEY-?
 BRZYANT-John, E.
 BUCHANAN-W. R., Robt,
 H. C., Rufus, R. J.,
 G. T., G. R., J. P.
 BUCK, James
 BUCKINGHAM, W., Wm., W. K.
 BURNFORD-Wm.
 BUNNELL-T. A.-T. H. James
 BUQUO-H. H., G. W.
 BURHAM-BILLI
 BURKITE-Bud
 BURKS-J. R.
 BURNS-R. Dr.
 BURTON-Allen, Henry, John
 BUSBY-Harrison, Henry,
 W. H., W., Wiley, H. H., W. L.
 ELSH-James, John, Geo., Dan
 BUIER-R., W. J.
 BULTON-M.
 BUTWELL-Jack
 BYRD-Frank
 CAGLE-John
 CAMEY-Thos.
 CAMPBELL-Ned
 CANARD-Geo.
 CAPS-Raben
 CARTER-Dave, Frank, M., Dr.
 Mildred, Stewart, Alex
 B. N.
 CARY-Wm., R. B.
 CATHEY-Geo., Archibald, W. G.
 G. H., Wm., G. G.
 CHADWICK-Polk
 CHAPMAN-F., P. N.
 CHERRY-Willie, Henry
 CHILDS-Hamp
 CHRISTIANSON-N., Neise
 CLARK-Orleman, James, Hell, Z.,
 Joe, Nathan, J., C., James,
 Levi, John, M. J., W. J.
 CLIFFERN-Thos
 CLEMONS-Geo
 CLYMER-F. M.-Willie, A., M.,
 Marlon, James
 COFFER-Pleas
 COLEMAN-E. W., Dan
 COLLIER-Chas, Charley, C. S.
 D. P., J. M., Ed, Jack, Will
 COLLINS-James
 COLLISON, E. E.
 CONARD-Geo.
 CONGER-Martin
 CONNER-Matt
 CONNERS-Matt

CONNELL-Alfred, Al, G.F.
 Frank, James, A.B.
 COOK-C.A., H.C., J.W.,
 Thos., Charley, W.C.
 COOKEY-James, Hart, Ike,
 Isham, Henry, Jim, Rock,
 G.T., A.J.
 COOLEY-Wm., S.W., W.R.,
 John M.
 CORRETT-Mike
 COSTEN-David
 CRAFTON-Bud
 CRAIG-Ed, T.B., R., R.F.M.
 Isaac., Robt., Ben, B.F.
 James, G.J., H.W., H.H.,
 J.E., Byron, Jackson,
 L.B.
 CRENEY-F., Frank, Thos.
 CROCKER-Sam, Duke
 CROOKER I.-Duke
 CROSS-J.C., Carroll
 CROSSLAND-A.J.
 CROSSWELL-Frank, Andy,
 Rufus, Geo., Jack, F.P
 David, Boyd, A.L., B.D.
 R.E., A.J.
 CROUSE-A., I., J., J.S.
 CLIFF-John Jr., John
 CLIBRISON-Joe
 CURTIS-C., T., S.,
 DAILY-Thos
 DANIEL-James, Jeff, Tom,
 R.H.
 DARNELL-L.J., John
 DAVIS-James, Thos, Geo.,
 Jeff, Gustavas
 DAY-C., Calvin
 DEAN-Thos., John
 DECK-J.V.
 DEBKARD-Lander
 DELANNEY-Pay, Ed
 DICKLEMAN-J.L.
 DERBIN-Thos
 DICKSON-J.C., Geo., J.,
 J.E., W.A., James,
 Joseph, Chas., J.W.
 J.C.
 DILLITHAY-J.H., A.J.
 DILLON-S.D.
 DOBBINS-Hiram, Rufe,
 Rufus
 DODSON-M., Milton
 DORTCH-DORCH-Ely,
 Lewis, Simon, Mage
 DOTSON-Milton, J.M.
 DOTY-C.,
 DOUGLAS-A.K.
 DOWDY-A.J., G.W., Henry
 W.T.

DRAKE-A.D.C., T.L., Joe
 Sberlin, T.D., Godfrey
 DUDLEY-Henry, R.
 DUFFELL-Pink, Alf, C.T.
 Henry, J.A., H.T.,
 W.P., J.A.Jr.
 DUKE-Henry, Reed, Carroll
 DUNAWAY-James, Wm.,
 John, Polk, Patten,
 Bill,
 DUNCAN-Dick, Frank
 DUNIVAN-Mike
 DUNBAR-W.B.
 DUNLAP-Henry
 DURBIN-Thos.
 EASTLEY-Hage, Harden, Geo.
 Hail, Lewis
 ECKLES-R.M.
 EDMONDSON-R.
 EDWARDS-J.M., Wm., Geo.,
 John, Bill, Wm., Jr.,
 Billy, Dr., Dr. J.S.,
 J.W., Dick
 ELLIOTT-?
 ELLIS-John, Andrew, G.B.
 G.U.B., Dr. G.B.,
 ELLISON-H.A.
 ERIN LIME KILN
 ERIN STAVE & LIMBER
 ESTES-Joseph
 EHRIDGE-J.S.
 EVANS-C.
 FARLEY-Frank, Thos.
 FARLINE-Box
 FAXON-J.G.
 FENIRESS-Will, Andrew,
 Mose, Sam, Peter, Caleb
 Castello, Miller, Al
 Duke, Marshall, J.J., A.
 Jasper, Charley, W.T.,
 James
 FIFER-Harris
 FISER-Thos.
 FLETCHER-A.J., John
 FLIPPO-H.
 FLOYD-J.E.
 FOSTER-B.F.
 FOWLER-H.
 FRED-Sam, Carroll, Tom
 Thos.
 FREEMAN, Monroe
 FRENCH-J.B., J.H., G.W.
 Giddy, Sidney, John,
 G.H., W.H., Geo.W., C.D.
 Foster, Wiley, Geo., J.B
 FROST-Henry, H.C., Len, E.T.
 GADDY-D., Geo., G.C., H.D.,
 D.T., Joseph, Dolp, L.
 Lawrence

GALOCHY-C.A.
 GEAR-Sam, Wily
 GEARMAN-Schott
 GEILL-Monroe
 GEORGE-John
 GIBSON-Wm.
 GILL-Thos., Chas.,
 Monroe
 GODFREY-T.
 GOODEN-Geo.
 GOODWIN-Geo.
 GOODMAN-Pony
 GRAFRIED-Wm., W.F.
 GRAYM-Robt
 GRANGER-Alex
 GRAY-Robt., R., Joe
 Bell, J.V., Ben
 Wm., J.W.
 GREEN-Nat, W.H., James
 Lby, Gus, Gardner,
 H.C., W.H.
 GRIFFIN-G.W., Hick,
 W.H., W.R., J.H.
 GRICES-J.A.
 GROUT-John D.
 GUNN-W.
 GUNN-Henry
 HAGLER-B.F., John
 HALL-Sidney, Brery,
 West, E.B., G.W.,
 J.W.
 HALLIBURTON-Wm., C.H.
 Henry, Allen, A.J.,
 W.D., J.A., John A.,
 H., Wm., James A.
 HAM-Mrs. E.J.
 HAMER-J.E., James
 HAMILTON-T.
 HAMPTON-Martin
 HANCOCK-James, E.
 HANLINS-Thos.
 HANEY-D.H.
 HANKINS-I.A., R., T.J.
 Randall, Sam, W.J.
 James, W.I.
 HANNAH-J.A.
 HANSELL-H., John,
 Scott, Allen,
 Henry, Alfred
 HARDEN-J.E.
 HARMAN-J.S.
 HARRIS-H.C., V.R.
 HARRIS & BLUDD
 HARVEY-Wm., James, Z.,
 W.B., W.L., O.R.
 HART-W.H.-Wiley
 HASSELL-Anderson,
 M.E., John, E.T.
 J.M., J.F.

HATFIELD-Joe, Sam, Thos.
 Wm.
 HAYTON-John
 HAY-D.A., Willard
 HAYS-B.
 HAZELHOOD-James, Chas.
 HEAD Wily
 HEYTT-John, Wesley, G.W.
 HENDRIX-Nichols, Nick
 HERRINGTON-D., Mike
 HENLY-C.
 HENZEY-Dolp
 HERNON-Joe, Wm.
 HERSHNER-John
 HELL-John, Wm.
 HICKERSON-J.M., A.B.
 HINSON-A.F., Chas., C.S.
 Thos., Abner, A.B., A.F.
 J.G., G., J.B.
 HODGE-James
 HOLLEY-Henry
 HOLLISTER-M., Eugene
 HOLMES-R.C., O.A., O.H.,
 L.B., C.C., J.A., O.D.
 Andy, R.J., Charley,
 Aurline, A.W.
 HOPPER-L.R., Eli, Geo., Joe
 Houston, Richmond
 HOOTEN-Wm.
 HORGOOD-Sandy
 HOPPER-James
 HORNER-Bus., James, E.C
 A.J., Eli, Thos., J.A
 H.
 HUNT-W.A.
 HUGH, Samuel
 HOWARD-C.,
 HOWS-H.D.
 HOYT-John
 HUDSON-W.A., J.W., Terril
 Frank, R.A., W.L., J.J.
 James W., Billy, Ed.
 Wm., Andrew
 HULL-E.B.
 HULSE-Fred
 HUMPHREYS-Henry
 HUNT-Uriah, U.B., Henry,
 Labon, W.A.
 HUTCHINSON-Ham
 HUTTON-J.F.
 INGHAM-James
 IRWIN-Wm., D.H., J.H., Geo.
 ISRAEL-Albert
 IVEY-C., T., C.M., J.L.
 JACKSON-Sinks, Isham, Wm.,
 G.T., Geo., G.T.
 JAMES-Mack
 JAMISON-Patton, Dirk
 JARMAN-Scott

JARN JAN-J.-John
James, Van, Scott

JESSES-Jeff, Geo.

JOHNSON-Joe, Bob

JONES-W.M., James,
Pierce, J.C., J.J.
J.P., J.T., J.W.,
Wm., G.P., G.S.G.T.
Henry, Willie, A.J.
Tobe, Lex, Chick,
J.L., J.B., W.T.

JORDAN-Robb., James,
KEE-J.M., James, W.,
Robt., Nathan, W.T.
Thos., Dick, John

KEENW-Thos.

KELLY-James

KEMP-Wm.

KENT-John

KERN-Jessie, Jerry

KERR-Ton, Joe, J.D.

KEY-C.P.

KING-Dave, A.A.

KIZER-Johnson, Geo.

KLEIN-Henry

KNIGHT-Wm., Juber,
Mrs., Josh, Chas.
Mrs. B.A., Tom,
A.H., W.W., John,
J.W.

LAKE-Thos., Webster

LANS-Robb., Harvey,
H.M., R.J., Bruce

LANKFORD-W.R., Wm.,
Bud, Nelson, J.H.
James K., James,
J.A.

LARGENT-John, Dirk,
Geo., Daniel, John

LARK-John

LASHLEE-E.T., T.O.,
Asker

LATHAM-Thos., Henry
Henry L., T.B.

LEE-J.S., Wilson,
J.W., Chas. S.,
James

LEWIS-Robb., James,
Wm., James M.,
Jerry, T.W., Bill
Henry, R.T., W.H.
W.A., Bud, James Jr.

LOCHART-Allen, J.L.
B.K., Riley, Turner
Blis, J.N., Geo., J.C.
Geo., T.W., G.W.B.K.
James, Allen

LOMAX
Joe, Wm.

LONG-John, J.L.

LOT-Dave

LOVELADY-Joe

LOUIS-S.R.

LOURY-James, W.B. Wm.
A.L., D.W.

LUCAS-J.R., J.F.,
Glick

LINSFORD-Nick

LUTEN-D.W.

LYLE-Wily, Robt.
E., A.M., Wily
Henry

MCASKILL-Thos., D.R.
Daniel, Richard,
T.A., Dan, A., D.H.
Dick, K., R.A.

MCALLEY (A) -A.M.,
C.E., G.H., A., R.R.
Allen, Geo., Joe,
C., John, D., W.E.,
Rora, C.M., Norman

MCKRIDE-Ishan,
Sherman

MCCLAINE-James, Jo,
J.R., Wash

MCCLANAHAN-W.P.,
John, Hugh, Parrish

MCCLENNON-Mrs.

MCCLELLON-Geo.

MCCLELLON-W.P., Hugh

MCCOY-M., John, T.W.

MCCULLOUGH-Thos, R.S.
Spencer,

MCCULLON-G.H.

MCDONALD-James, Wm.,
J.W.

MCELYEA-Wm., T.P.,
Thos. P., G.P.

MICCHEN-Geo.

MCINTOSH-B.F., T.N.
S.B., J.B., G.W.
W.R., Mrs. M.A., Rob
Marg, Angaline, Thos.

MCKINNON-A.C.S., Gus.,
James, J.M., Thos.

MCLAIN-J.M.J., Jo,
James

MCLENNAN-Parrish

MCLEOD-James

MCMAHAN-L.D.

MCMILLAN-John Jr., Bud
Prentice, J.P., W.L.,
Neil, Andrew, Thos.,
D., T.L., F.A., A.P.,
Major, General,

MCMILLAN (cont.) Billy
Angus, W.H., D.B., I,
W.T., C., W.R., Jack
Wels, James, G.H., J.H.
Henry, Dan, Dr., S.D.
J.D., Wm., John H.,
G.P., H.L., T.A.

MCNERRY-Henry

MCNARY-Henry

MCQUEY-L.

MADDEN-Jeff, John, T.J.
W.H., John J.

MANIFIELD-Wm.

MARABLE-G.W.B., Henry,
E.J.

MARBERY-Dick, Mrs.

MARION-C.

MARS-James

MARSHALL-Jim, Jeff

MARTIN-Wm., Geo., Seth

MASSEY-Homer

MATHIS-Murry, David, Sam
Isaac, Richard, John

MEADOW-A.J., Albert

MENIFRE-Bell

MERTY-Walls

MERTINETHER-Watt

METCALF-Wallace, W.W.
Frank

MILAM-Gus

MILLER-G.H., H., Henry,
Ruber, John, G.C.

MINOR-New, Mack

MITCHELL-Thos

MOYON-Burrell

MIZELL-John

MOHLEY-John, A.W., Eph
Ephriam, Thos., Bell

MOCKEE-Tom, Thos.,

MOODY-Sam

MOORE-A.C., Malcolm, V.B.
James, John W., D.C.
Melvin, Claborn, W.A.
M.N., C.S., Geo. R., A
C.A., J.L., M., Wm.
John W., G.R., W.A.

MORRIS-James, J.H.J.F.

MORRISON-J., Geo.

MOSS-James, John

MURPHY-John B., Willie

MYERS-?

NALL-E

NESSITT-W., O.S., James,
Hugh, N., H.D.

NEWBERRY-James, Thos.,
J.M., Charley

NEWELL-Pierce, Jo

NICHOLS-James, O.P., Tad, John
E.B., E.G., Jack, T.W., T.H.,
Thos., Joseph, John Jr., Ben
Tom, John J., G.P., J.W., W.C.
J.B., Mrs. Mary, Rachael, W.G.
Henry, Isaac, J.B.

NOLEN (A)-Andrew, J., John

NORMAN-James, Bell

NORRIS-J.M.

O'BAR-Thos., John, T.J., J.L.,
J.T.

O'GUIN-R.N., W.A., Wm., Chas.,
T.C., J.W., John H.

OLIPHANT-Thos., J.T.

ORGAIN-W.H., Buck

OSBORNE-Marion, J.H., John

OUTLAW-G.D., Seth Jr., W.J.
Reed, Allen, Seth, Simon, Tom
G.E.

OVERTON-Andrew, Daniel Jr., E.T.

OWEN-Miss

PARCHMAN-Africa, Isham, J.W., J.J.
Frank, Harrison, Bell, Ike, Geo.
Jim, Jeff, Jessie, M.J., J.G.

PARKER-Robb., J.D., Thos., Sam,
Samuel, G.D., Robt., James A.

PARRISH-J.H., Nelson, Bell, A.J.
James

PARROTT-Wm., Barry, Ben, B.W.

PRIEY-J.O., C.C., S.H.

PRIDICK-Geo., Alex

PATTERSON-J.N., Jasper, Morris
Wm., Thos., S., Albert, Wash,
James, S.A., Robt., Andrew, M.N.
Almer, Joseph, M.V., J., F.P.,
Morrison, Tom, Ben, Gus, G.W.
Willie, Boone, Sanford

PRY-J.P., S.H.

PEARCH-?

PEARPOINT-John

PEGRIM-W.J., Ben

PERRICO-Tobe

PETTY-J.R., F.M., J.T.

PHILLIPS-Thos.

PITTS J.A., Bridger, Robt., Morris
Anguish, R.H., A.N., Simon, J.M.

POLLARD-W.T. J.J.

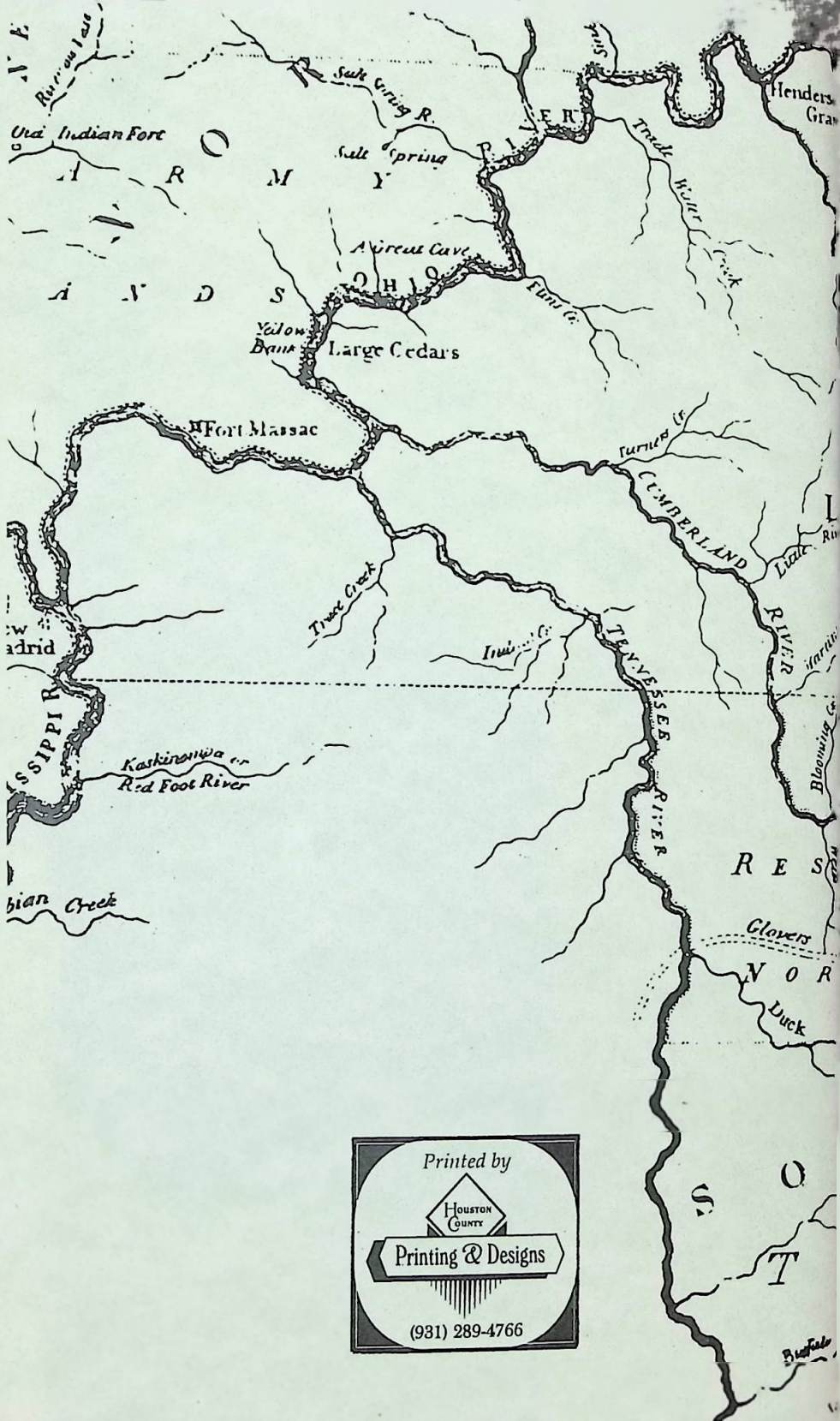
POPE-Eli, Alex, S.B., A.B.

POTTER-Perry, Zaddock, Daniel
M.B., P.H., L., Perry Jr.,
Zaddock Jr., W.A., N., Alex
Reber, J.P., Henry

POWELL-Robb.

POWERS-Burney, Wm., W.H., Sterling
Neilly, Wm., J.W., Sam, Monroe
Winfield, Geo., R.W., H.A., B.
A.B.

PRICE-J. E., John
 PRIEST-F. C.
 PROCTOR-J. A.
 PROUDLY-G. W.
 RULLEY-R. A., James, J. H.
 Henry, Ulrich, Robt.
 RAGAN-J. C., John, J. B.
 RAINWATER-T., Theodor
 RAMSEY-Henry
 RANNER-J. M.
 RALSCHER-Geo. E., E. W.
 W. L., G. E.
 RAY-Pete
 REA-L. R.
 REDDYK-Wm
 REED-Clies
 REEVES James, Pleas
 REYNOLDS-T. J., Riley,
 W. A., W. R.
 RICE-John, W. H.
 RICHARDSON-Thos, Wiley
 J. W., A. J., Walter,
 John, T. L., B.
 RIDINGS-E. T., G. D., Joel
 Thos. Bud, J. T., F.
 ROBB-Taylor, Chas, C. A.
 James, Charley, Wm.
 W. L., W. T.
 ROBBINS-Elijah, Nathan
 Jake, Mrs., J. H., J. C.
 ROBERTS-Newton, J. W., Sam
 Robt., James
 ROBERSON-Henry, John,
 Mrs. Donie, Wm., J. M.
 J. Wilson
 ROBINSON-Thos., Tobe, D
 ROBY-Barton
 ROCHELL-Robt.
 ROGERS (D)-W. Joseph, J. F
 Isham, Jim, Joe, J. R.
 James
 ROLAND-C.
 ROSEBERRY-N., Wm
 ROSS-John, R. L., Gum, M.
 J. C., John, James, J. W.
 Isaac, Monroe, Jack,
 W. P., R. M., Bettie, Doc
 Marion, Bill, M. S., Ron
 ROUGEMONT-Frank
 RUSHING-G. W., E. T., Wm., P.,
 A. J., W., J. R., R. C., R.,
 Bill, Mike, Jesse,
 Philander
 RUSSELL-J. H., W. R., Wiley
 John, Robt., Geo., Mark
 RUTLAND-Jack
 RYAN-Mike
 RYE-Thos. W. W., B. J., L. T.
 Soloman, Morgan, S. J.
 Billie, Rebecca
 SALUSHERY-R. A.
 SCARBROUGH-James
 SCANTON-Thos
 SCHMIDT-J. P. J.
 SCHMITZ-John, Grif
 SCHLES-R. A., Edward,
 W. A., M. R., Ed
 SCHRIEBER-Ed
 SCOTT-Dr., W. B.
 SEALS-J. W.
 SELF-Tom
 SEAY-Riley
 SENDING-John
 SHANNON-John
 SHARP-N.
 SHAVER ?
 SHELTON-John, Elijah, Al
 G. W., M. F., G. W. N.,
 W. C., Robt.
 SHENNEL-Rice, James,
 W. R., Henry, Tom.
 W. H., Thos., J. T., J. L.
 Harrison, J. A.
 SHORPS-Bill
 SHUTER-Ed
 SHUFF-Thos.
 SIMMONS-Richard, Dick
 SIMPKINS-F. M.
 SIMS-Hart, Warren, Bud
 A., W. W., R., F., G. B.
 SIZEMORE-Mrs.
 SKELTON-John, J. M., L. L.
 A. B. Jr., R. W., W.,
 Andrew
 SLAUGHTER-Bill, Wm., Geo
 G. W., W. H.
 SLAYDEN-Alex, Bud, Porter
 SMITH-Frank, D. J., John T
 James, Henry, Chas.,
 J. T., Mitch, West, J. S.
 T., W., Joe, W. G., J. N.
 Robt., Tom, Will, Geo.,
 Nelson, Nelse
 SMITHERMAN-Andy
 SPENCE-H., W. H.
 SOWER-S.
 SURGEON-A., A. M.
 STACKER-Geo., John
 Peyton, Lewis
 STANFILL-Monroe, H., J.,
 Melvin, Ned, Henry
 Green, James
 STAVLEY-James
 SIED-M. H., Albert
 STEELY-John
 STEPHENS-J. D.
 STINE-E. E.
 STOKES-Dr., J. H.
 STONE-Thos., Robt., R.,
 Van, S. B.
 STORY-John, Frank
 STRAIT-W.
 STONG-New, Alice, Ned
 SUG-John
 SIMMERS-A. C. S., Frank
 Charley, Joe, Wilson
 Henry, J. S., J. H., F. P
 F. C., Chas., Seth, C. S.
 A. D., Walter
 SUTHERLAND John
 SWIFT-T. J., B., Bud, W. R
 John
 SKES-SIKES-Chas. A.,
 Charley, Wesley, Geo.
 James, J. W., Arthur
 TAYLOR-J. T., Albert, Bula
 L. D.
 TAYLOR-John, Henry, Gill
 Bite, A. M.
 TEEPT-Geo.
 TERRILL-Henry, W. H.
 THOMAS-N. O., Jack, Geo.
 Henry, W. T., H., Elbert
 Monroe, Chas., C. J.,
 Albert, Geo., Manning
 THOMSON-Wid
 THOMPSON-Swan, Henry,
 Crayton, P. C., Geo., W. C
 Wm., W. H., John, Mack,
 C. T., Charlie
 TIDWELL-J. W., Thos
 TILL-Thos
 TOMLINSON-D. B., Widow,
 Frank, W. A., J. A., U. S.
 TOOMS-Willis
 TORIAN-J. F.
 TRAVIS-Chas.
 TRICE-J. E., James
 TRIPLETT, James, Nimrod,
 Chase, Richard
 TROTTER-Ben, Richard, B.
 J. K., Benj.
 TRUMAN-Tom
 TURNER-J. H., J. P., Isaac
 Sam, Wm., Willis, Abe,
 Bud
 TYLER-Bill
 UNDERWOOD-T., Thos., T. W.
 UFFELMAN-John H., O. S.,
 J. H., John
 VANCE-Rob
 VAN COK-Job
 VANLEER-Parker
 VICKERS-P. H., W. A., P. C., W. I.
 WADKINS-John
 WAFFORD John
 WALKER-Wm., Joe, David, John
 J. R., Henry, Joseph, Thos.
 Wiley, Sam
 WALL-E
 WALLACE-Ambrose, Joe, John
 Van, Geo., Mate, A. J., David
 WALLIS-J. H.
 WALTER-John
 WARD-Jasper, Mike
 WARDEN-Wm., Robt., Bob
 Sam, Elbert, Wiley, S. R., Thos
 WARFORD-John
 WASBORN W. H.
 WATSON-Isabell
 WATTS-J. F., C. A.
 WAYNICK-Geo. L., J. M., J. H.
 B. F., M. F., D. A., John, W. L.
 Allison, G. W., M. W. F.,
 Franklin
 WEAS-Allen, Mark, Dock
 WEAR-Joe
 WEAVER-Luke, M. M., John, P. A.
 M., Ike, Matthew, Henry, A. J.
 Allen, Jessie, Ben
 WEBB-Wm., Wilson, Lawrence,
 Billy, J. L., W. A., Larrance,
 Calvin, Oullen, T. O., C. F.
 C. T., W. O., Wm.
 WEIGH-Martin
 WELKER-Billie, J. W. Jr., Wm.
 WELLS-Joseph, Joe, Columbus,
 Coleman, Phillip
 WEST-W. W., Geo., Jack
 WHITE-Monroe, Dr. B., Frank
 John, W. P.
 WICKHAM-Ed, Samuel
 WIGGINS-John, James, Patsy
 WILCOX-R. D.
 WILLIAMS-Gus, Joe, H. C., Arch
 WILLIAMSON-N.
 WILSON-J. H., S. W., Anderson,
 John, Reed, Reace, W. A., R. R.
 T. R., A. D., W. N., W. T., D. W.,
 J. D., H. A., C. G., W. H., Bud, G.,
 S. M., W. R., W. J., B. F., Thos.
 Sam, A. A., H. W., R. A.
 WINCO-R. A.
 WINSTEAD-T. H.-Thos. A. C.
 WINNERS-Dick, Robt., Carrol,
 Bud, Wm. Bob
 WISEMAN-Gentry
 WOOD-Monroe, G. W.



Printed by
HOUSTON COUNTY
Printing & Designs
(931) 289-4766